



Outdoor Sports & Childrens' Playspace Audit 2020

Contents

Introduction	(I)
Summary of Findings	(II)
Group Sub Market Area Analysis	(IV)

<u>SUB AREA</u>	<u>CODE</u>	<u>PAGE NO.</u>
Bridgend Sub Area Ward Boundaries Map		01
Brackla Ward	(BR-K-)	
Bryntirion, Laleston & Merthyr Mawr Ward	(BR-A-)	
Cefn Glas Ward	(BR-D-)	
Coity Ward	(BR-J-)	
Coychurch Ward	(BR-L-)	
Litchard Ward	(BR-F-)	
Llangewydd & Bryntirion Ward	(BR-C-)	
Morfa Ward	(BR-H-)	
Newcastle Ward	(BR-E-)	
Oldcastle Ward	(BR-I-)	
Pendre Ward	(BR-G-)	
Penyfai Ward	(BR-B-)	
<i>Bridgend Sub Area Provisions Index</i>		40
Garw Valley Sub Area Ward Boundaries Map		43
Bettws Ward	(GV-D-)	
Blaengarw Ward	(GV-A-)	
Llangeinor Ward	(GV-C-)	
Pontycymmer Ward	(GV-B-)	
<i>Garw Valley Sub Area Provisions Index</i>		51
Llynfi Valley Sub Area Ward Boundaries Map		53
Caerau Ward	(LV-A-)	
Llangynwyd Ward	(LV-D-)	
Maesteg East Ward	(LV-C-)	
Maesteg West Ward	(LV-B-)	
<i>Llynfi Valley Sub Area Provisions Index</i>		70
Ogmore Valley Sub Area Ward Boundaries Map		71
Blackmill Ward	(OV-C-)	
Nantymoel Ward	(OV-A-)	
Ogmore Vale Ward	(OV-B-)	
<i>Ogmore Valley Sub Area Provisions Index</i>		81

Outdoor Sports & Childrens' Playspace Audit 2020

Contents Contd...

<u>SUB AREA</u>	<u>CODE</u>	<u>PAGE NO</u>
Pencoed Sub Area Ward Boundaries Map		83
Felindre Ward	(PE-C-)	
Hendre Ward	(PE-B-)	
Penprysg Ward	(PE-A-)	
<i>Pencoed Sub Area Provisions Index</i>		89
Porthcawl Sub Area Ward Boundaries Map		91
Newton Ward	(PO-A-)	
Nottage Ward	(PO-B-)	
Porthcawl East Ward	(PO-C-)	
Porthcawl West Ward	(PO-D-)	
Rest Bay Ward	(PO-E-)	
<i>Porthcawl Sub Area Provisions Index</i>		103
Pyle-Kenfig Sub Area Ward Boundaries Map		105
Cefn Cribbwr Ward	(PK-A-)	
Cornelly Ward	(PK-B-)	
Pyle Ward	(PK-C-)	
<i>Pyle-Kenfig Sub Area Provisions Index</i>		118
Valleys Gateway Sub Area Ward Boundaries Map		119
Aberkenfig Ward	(VG-A-)	
Bryncethin Ward	(VG-E-)	
Bryncoch Ward	(VG-D-)	
Sarn Ward	(VG-C-)	
Ynysawdre Ward	(VG-B-)	
<i>Valleys Gateway Sub Area Provisions Index</i>		129

Introduction

This document comprises an “audit” of the provision of Outdoor Sports and Children’s Playing Space within the County Borough and compares this provision broadly with the benchmark standards endorsed by Fields In Trust (FIT).

Standards and Definitions

The adopted standards for the provision of Outdoor Sports and Children’s Playing Space equates to an overall standard of 4.57 hectares per 1,000 population. For the purpose of this audit, Outdoor Sports and Playspaces comprise of :-

Playing Pitches

Standard	Definition	Colour Code Within Document
1.20 Hectares per 1,000 population	Pitch sports including association football, rugby union, rugby league, hockey, lacrosse, cricket and American football	

Other Outdoor Sports

Standard	Definition	Colour Code Within Document
1.60 Hectares per 1,000 population	Courts and greens comprising natural or artificial surfaces, including tennis courts, bowling greens, athletics tracks and other outdoor sports areas	

Equipped / Designated Play Areas

Standard	Definition	Colour Code Within Document
0.25 Hectares per 1,000 population	Children’s Playgrounds which are equipped areas for children’s play aimed at various age groups,	
	Locally Equipped Areas for Play (LEAPs) aimed at children who can go out to play independently and Neighbourhood Equipped Area of Play (NEAPs) aimed at older children.	

Multi Use Games Area (Other Outdoor Provision)

Standard	Definition	Colour Code Within Document
0.30 Hectares per 1,000 population	All weather multi use games facilities inc. skateboard parks, BMX tracks etc.	

Amenity Greenspace

Standard	Definition	Colour Code Within Document
1.22 Hectares per 1,000 population	Informal recreation spaces, communal green spaces in and around housing and village greens	

Purpose

This document can be used as a tool for development control purposes providing evidence to support planning decisions. Its findings can be used as a means of justifying the provision of new facilities and/or remedying local deficiencies in provision. It can also be used as a means of safeguarding and enhancing existing facilities as appropriate.

The findings of this document will assist in providing the evidence and justification in seeking future planning obligations from developers where new development increases local need and will provide supportive evidence to the Council's adopted planning framework.

It should be noted that this audit only represents a quantitative analysis and other considerations especially related to accessibility, proximity and the quality of existing provision also represent major factors in the development control decision making process. In this regard, the Local Planning Authority will be guided by the relevant policies in the adopted Local Development Plan and Supplementary Planning Guidance.

Summary of Findings

Bridgend County Borough covers an area of approximately 25,500 hectares and has a population of 147,049 based on the 2019 mid-year estimates. The 2011 census population is 139,178. However, the analysis of Outdoor Sports and Children's Playing Space provision is best conducted at sub-local authority level to identify the provision available for local communities. The Sub-Area analysis enclosed in this document is based on the 2011 census population, due to the unavailability of more up-to-date population data at the sub local authority level. The findings should therefore be considered conservative and will be subject to regular review.

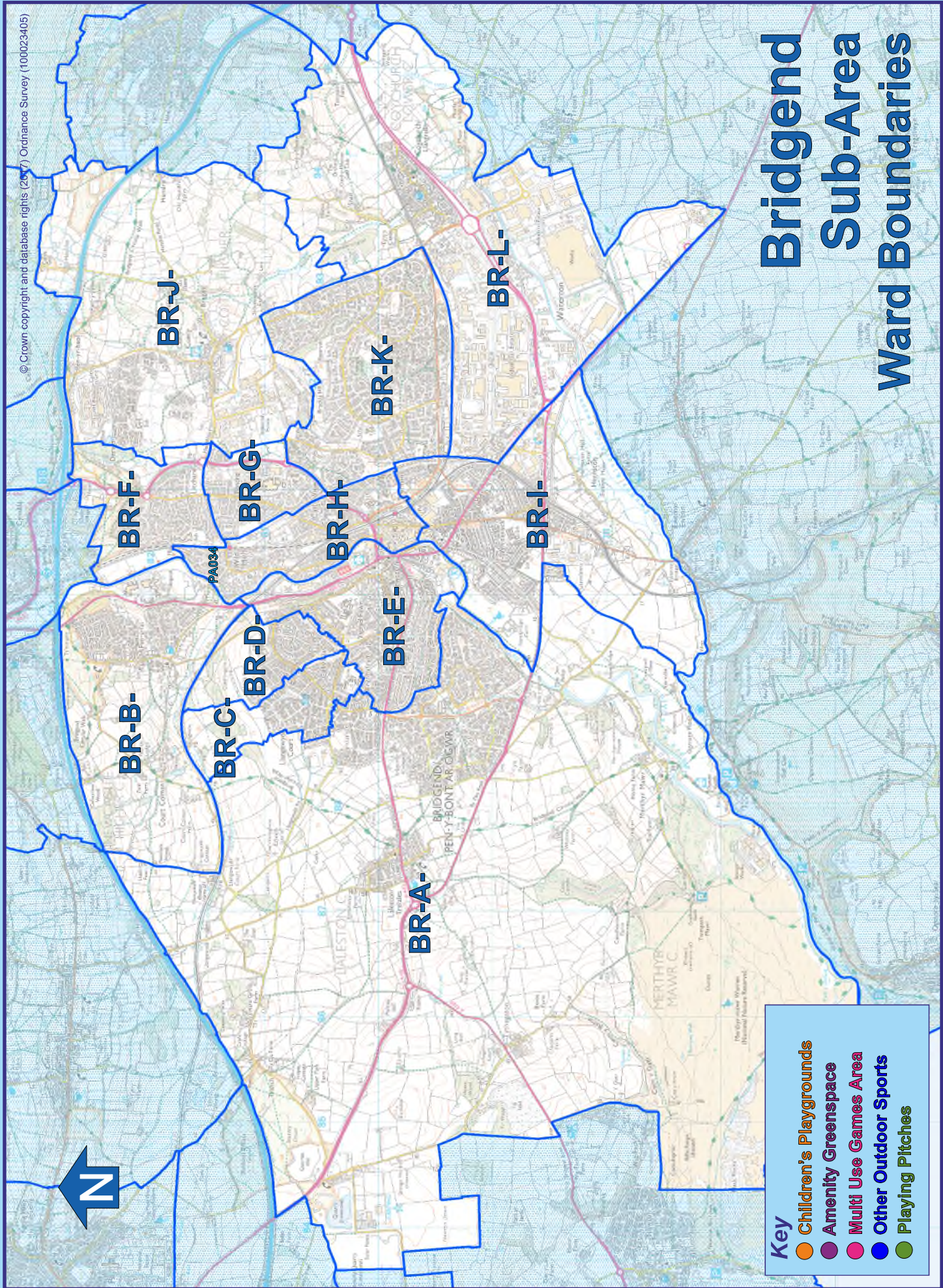
There is considerable variation across the County Borough in terms of the different types of provision available and the related surpluses and deficits. The Audit is presented on a map basis by Sub-Area, with each element of provision categorised and provided with a site address together with the relevant ward code.

It should not be assumed that a surplus of one type of provision can be used to offset a deficit of another type of provision within a Sub-Area. Equally, the standards utilized

It should not be assumed that a surplus of one type of provision can be used to offset a deficit of another type of provision within a Sub-Area. Equally, the standards utilised within this audit are benchmark standards and should not be interpreted as maximum levels of provision. Therefore, identification of an overall surplus of provision within a Sub-Area does not indicate need to reduce existing provision through re-development or otherwise. Access to a multitude of recreational facilities is fundamental in addressing social inequalities within and between different communities in the County Borough, whilst providing the opportunity for people to lead healthy, safe, and well balanced lives. In order to maintain and improve the quality of life of residents, all forms of outdoor recreation referred to within this Audit will be will supplemented, retained or enhanced subject to relevant policies within the adopted Local Development Plan.

Sub Area Analysis

Grouped Sub Market Area	2011 population	Playing Pitches (1.2 Ha per 1,000 population)			Other Outdoor Sports (1.6 Ha per 1,000 population)			Equipped / Designated Play Areas (0.25 Ha per 1,000 population)			Other Outdoor Provision (MUGAs and skateboard parks) (0.3 Ha per 1,000 population)			Amenity Green Space (1.22 Ha per 1,000 population)		
		Standard (Ha)	Existing Provision	Deficit or Surplus	Standard (Ha)	Existing Provision	Deficit or Surplus	Standard (Ha)	Existing Provision	Deficit or Surplus	Standard (Ha)	Existing Provision	Deficit or Surplus	Standard (Ha)	Existing Provision	Deficit or Surplus
Bridgend	49,404	59.28	30.72	-28.57	79.05	3.75	-75.30	12.35	3.00	-9.35	14.82	2.46	-12.36	29.64	99.50	69.86
Garw Valley	7,784	9.34	5.46	-3.88	12.45	0.28	-12.18	1.95	0.79	-1.16	2.34	1.01	-1.32	4.67	4.83	0.16
Llynfi Valley	20,612	24.73	14.57	-10.17	32.98	1.33	-31.65	5.15	0.85	-4.30	6.18	2.59	-3.59	12.37	29.14	16.77
Ogmore Valley	7,954	9.54	6.60	-2.94	12.73	0.85	-11.88	1.99	0.63	-1.36	2.39	0.17	-2.22	4.77	13.81	9.04
Pencoed	10,054	12.06	14.73	2.66	16.09	0.58	-15.51	2.51	0.34	-2.17	3.02	1.57	-1.45	6.03	23.38	17.35
Porthcawl	16,005	19.21	11.20	-8.00	25.61	1.78	-23.83	4.00	0.75	-3.25	4.80	0.09	-4.72	9.60	20.85	11.25
Pyle Kenfig Hill & Cornelly	15,945	19.13	12.21	-6.92	25.51	2.08	-23.43	3.99	0.61	-3.37	4.78	0.55	-4.23	9.57	31.39	21.82
Valleys Gateway	11,420	13.70	11.41	-2.29	18.27	0.52	-17.76	2.86	0.75	-2.10	3.43	1.38	-2.05	6.85	15.10	8.25



Bridgend Sub-Area Ward Boundaries

Bridgend Sub-Area

Brackla



Site Address:

**Eagle View/Heol Glyndwr,
Brackla, Bridgend, CF31 2EB**

Settlement:

Brackla

Ward Code:

Bridgend/BR-K-

Provision:

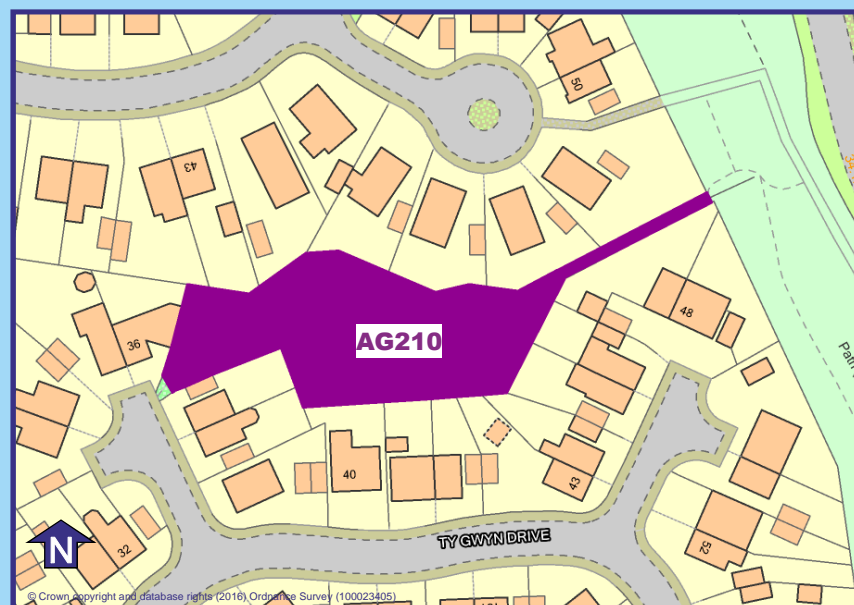
2 x amenity greenspace

Site Ref No:

**AG231
AG232**

Site Area:

**0.719Ha
0.462Ha**



Site Address:

**Ty Gwyn Drive,
Brackla, Bridgend, CF31 2QF**

Settlement:

Brackla

Ward Code:

Bridgend/BR-K-

Provision:

1 x amenity greenspace

Site Ref No:

AG210

Site Area:

0.140Ha



Site Address:

**St Davids Close,
Brackla, Bridgend, CF31 2BN**

Settlement:

Brackla

Ward Code:

Bridgend/BR-K-

Provision:

1 x amenity greenspace

Site Ref No:

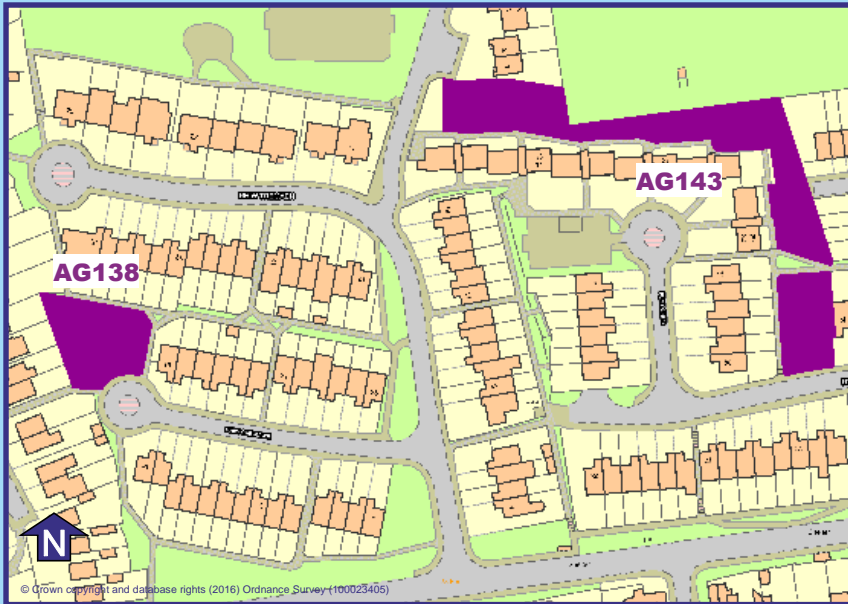
AG233

Site Area:

0.041Ha

Bridgend Sub-Area

Brackla



Site Address:

**Rhiw Tremaen/Rhiw Cae Mawr,
Brackla, Bridgend, CF31 2JA**

Settlement:

Brackla

Ward Code:

Bridgend/BR-K-

Provision:

3 x amenity greenspace

Site Ref No:

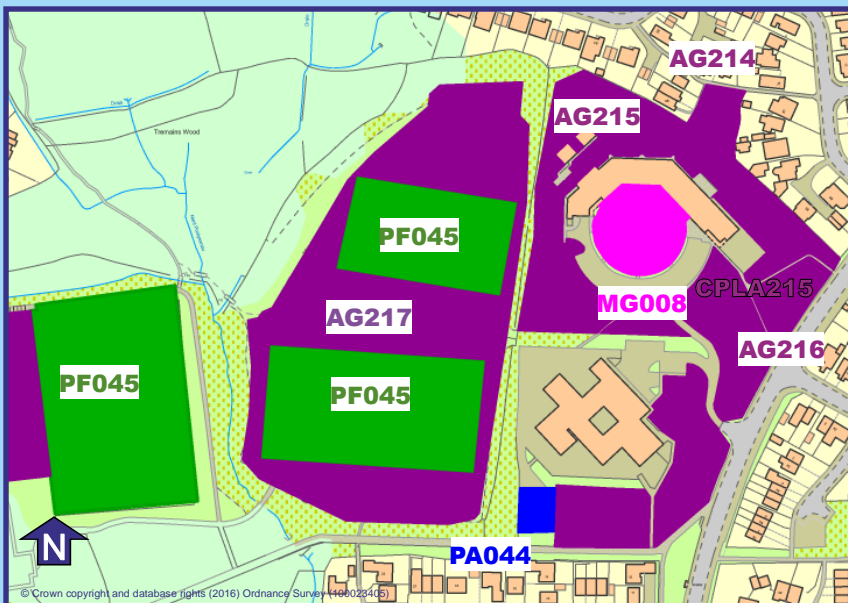
AG138

AG143

Site Area:

0.067Ha

0.212Ha



Site Address:

**Tremains Primary School/Brackla
Playing Fields, Bridgend, CF31 2NL**

Settlement:

Brackla

Ward Code:

Bridgend/BR-K-

Provision:

*3 x playing fields,
1 x all-weather multi-sports ball court,
1 x netball court
4 x amenity greenspace*

Site Ref No:

PF045

MG008

PA044

AG214

AG215

AG216

AG217

Site Area:

1.813Ha

0.167Ha

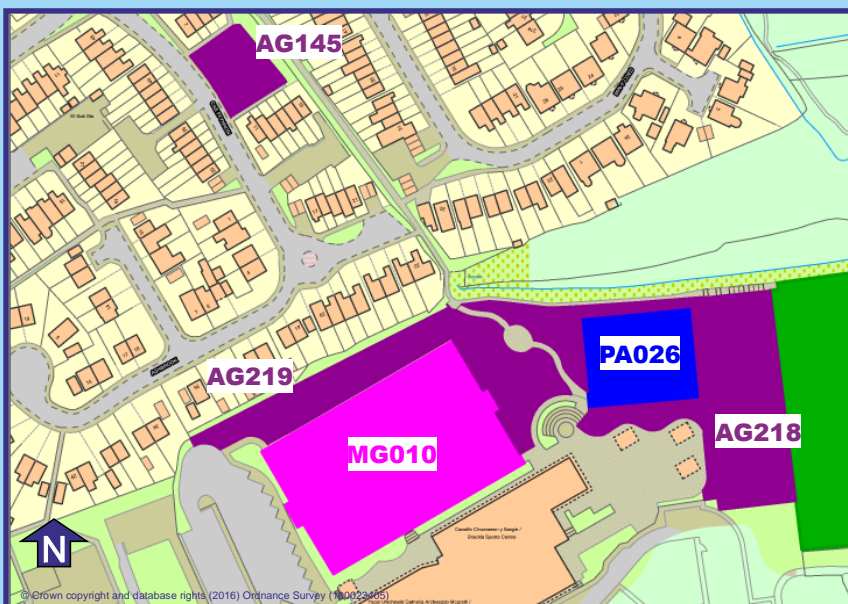
0.041Ha

0.059Ha

0.977Ha

0.336Ha

1.199Ha



Site Address:

**Archbishop McGrath RC School,
Brackla, Bridgend, CF31 2PS**

Settlement:

Brackla

Ward Code:

Bridgend/BR-K-

Provision:

*1 x all-weather multi-sports ball court,
2 x tennis courts,
3 x amenity greenspace*

Site Ref No:

MG010

PA026

AG145

AG218

AG219

Site Area:

0.493Ha

0.160Ha

0.070Ha

0.384Ha

0.249Ha

Bridgend Sub-Area

Brackla



Site Address:
**Brackla Community Centre,
Brackla, Bridgend, CF31 2PQ
(also Maes Tanrallt, Clos Tan y fron)**

Settlement: **Brackla** Ward Code: **Bridgend/BR-K-**

Provision:
*3 x children's outdoor play areas (equipped LEAP),
4 x amenity greenspace*

Site Ref No:	Site Area:
CPNE041	0.022Ha
CPLE042	0.023Ha
CPLE044	0.062Ha
AG040	0.367Ha
AG220	0.119Ha
AG221	0.288Ha
AG275	0.021Ha



Bridgend Sub-Area

Brackla



Site Address:

Teilos Drive/Madoc Clos/Clos y Wern, Brackla, Bridgend, CF31 2QR

Settlement:
Brackla

Ward Code:
Bridgend/BR-K-

Provision:

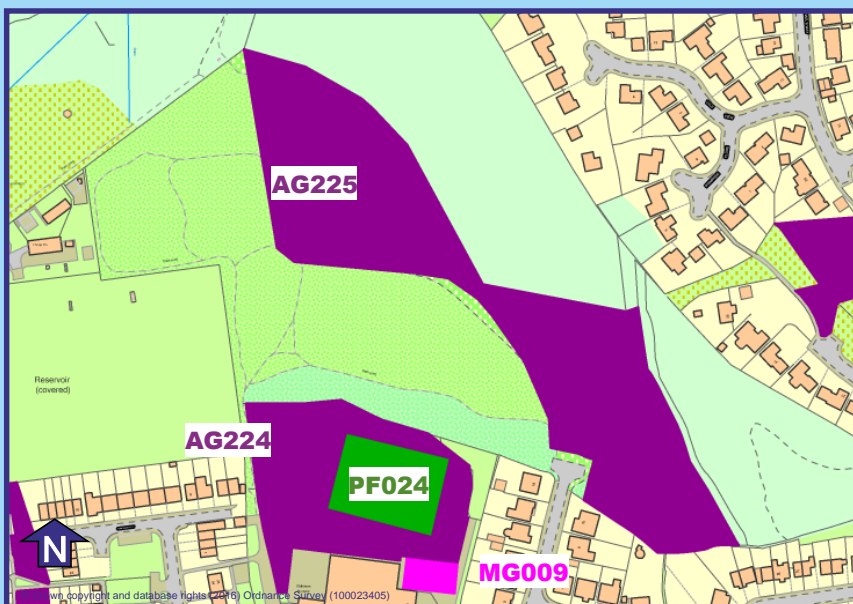
3 x amenity greenspace

Site Ref No:

AG277
AG278
AG279

Site Area:

0.116Ha
0.079Ha
0.048Ha



Site Address:

Archdeacon John Lewis School, Brackla Way, Bridgend, CF31 2JS

Settlement:
Brackla

Ward Code:
Bridgend/BR-K-

Provision:

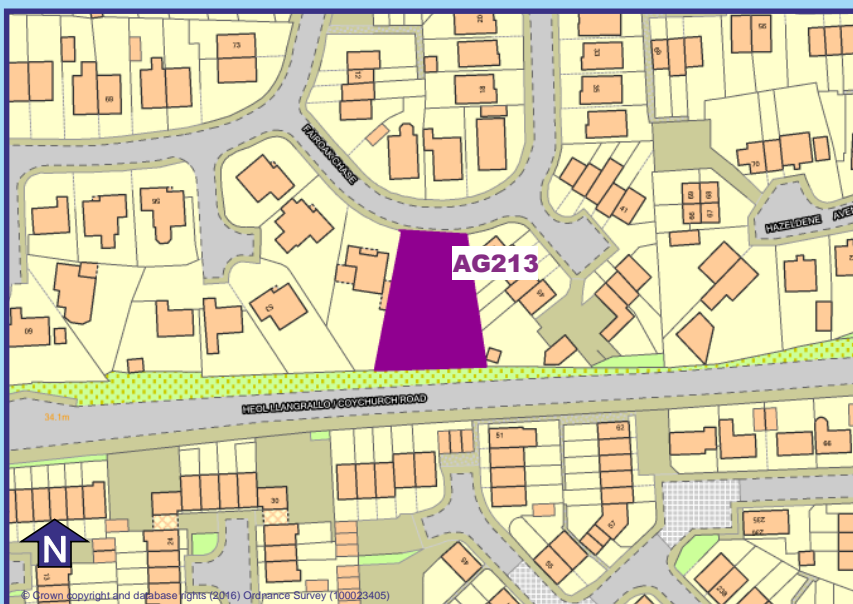
1 x playing pitch,
1 x all-weather multi-use ball court
2 x amenity greenspace

Site Ref No:

PF024
MG009
AG224
AG225

Site Area:

0.221Ha
0.041Ha
0.534Ha
1.569Ha



Site Address:

Fair Oak Chase, Brackla, Bridgend, CF31 2PH

Settlement:
Brackla

Ward Code:
Bridgend/BR-K-

Provision:

1 x amenity greenspace

Site Ref No:

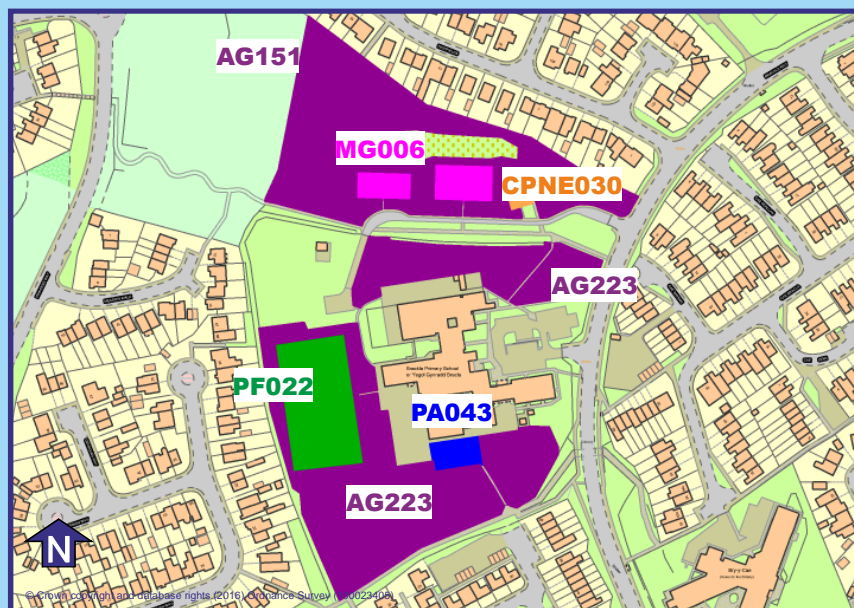
AG213

Site Area:

0.076Ha

Bridgend Sub-Area

Brackla

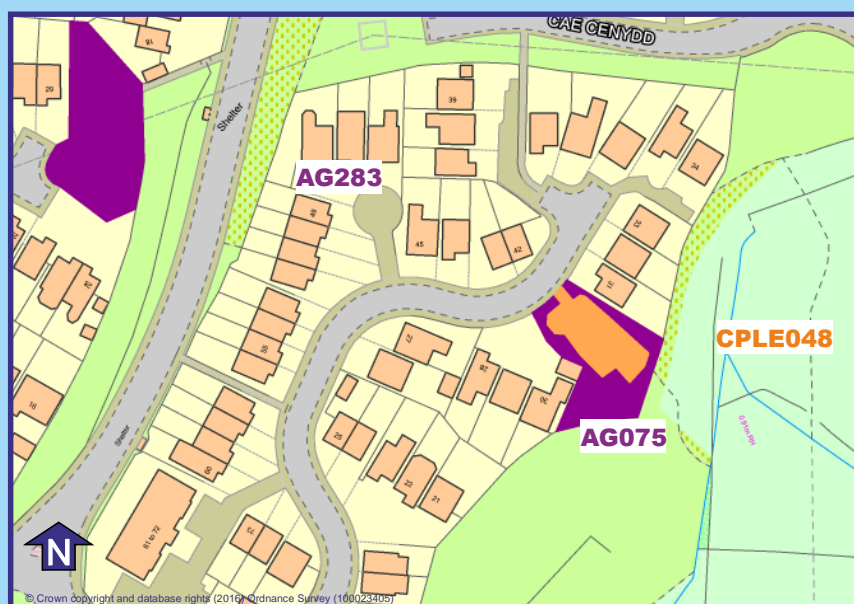


Site Address:
**Brackla Primary School, Brackla,
Bridgend, CF31 2EZ**

Settlement: **Brackla** Ward Code: **Bridgend/BR-K-**

Provision:
1 x children's outdoor play area (equipped NEAP),
1 x playing field, ,
1 x basketball court,
1 x all-weather multi-use ball court, 1 x biking area
2 x amenity greenspace

Site Ref No:	Site Area:
CPNE030	0.018Ha
PA043	0.040Ha
MG006	0.115Ha
PF022	0.270Ha
AG151	0.768Ha
AG223	1.080Ha

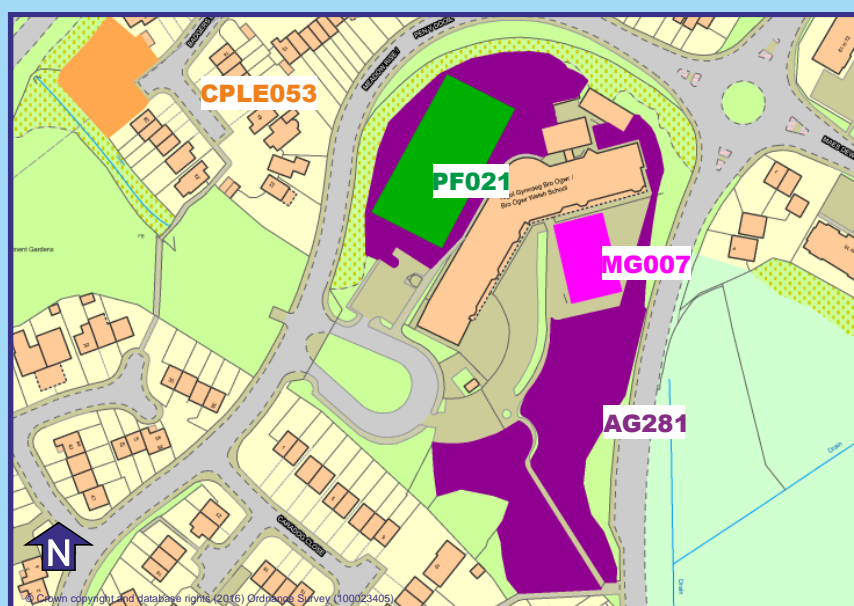


Site Address:
**Maes Dewi Pritchard/Badgers Mead,
Brackla, Bridgend, CF31 2ET**

Settlement: **Brackla** Ward Code: **Bridgend/BR-K-**

Provision:
1 x children's outdoor play area (equipped LEAP),
2 x amenity greenspace

Site Ref No:	Site Area:
CPLE048	0.027Ha
AG075	0.039Ha
AG283	0.078Ha



Site Address:
**Ysgol Gymraeg Bro Ogwr,
Princess Way, Bridgend, CF31 2LN**

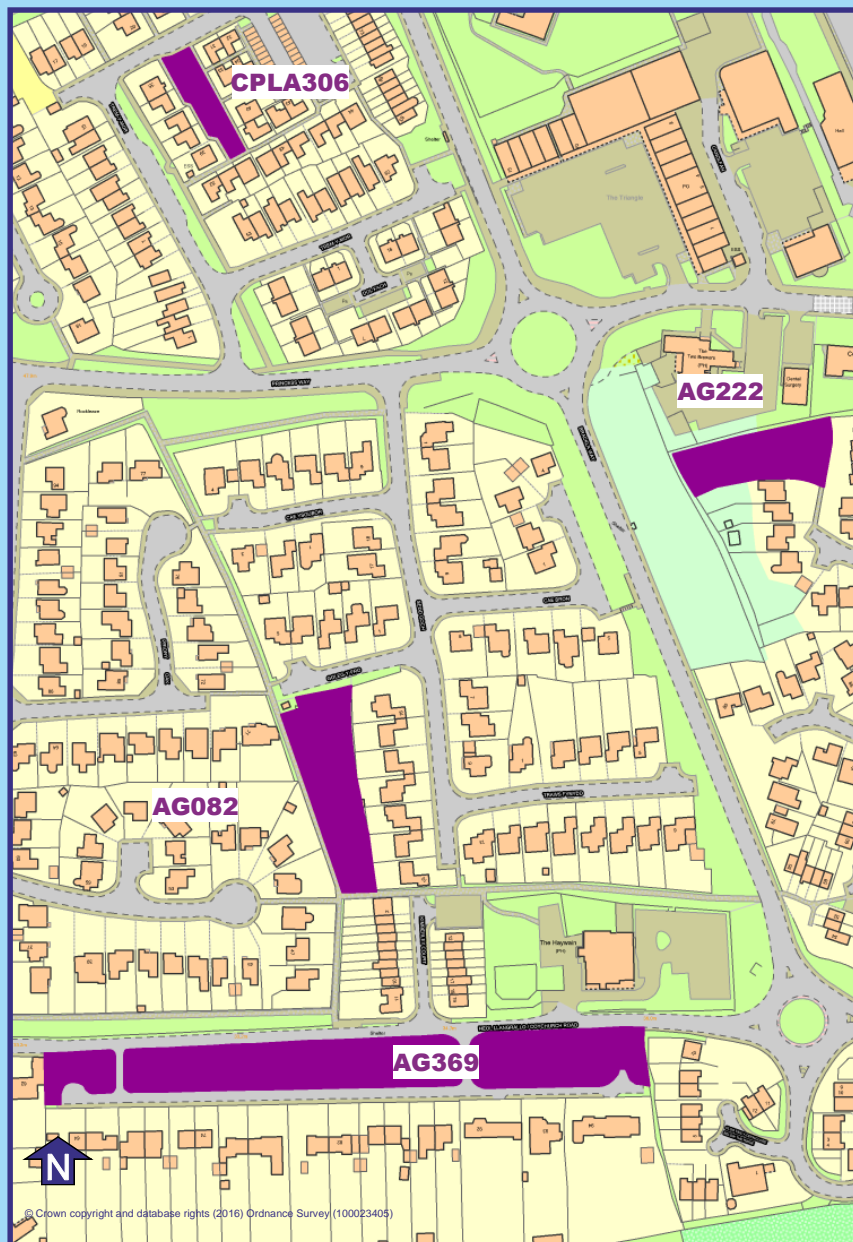
Settlement: **Brackla** Ward Code: **Bridgend/BR-K-**

Provision:
1 x children's outdoor play area (equipped LEAP),
1 x playing pitch
1 x all-weather multi-use ball court,
1 x amenity greenspace

Site Ref No:	Site Area:
CPLE053	0.080Ha
PF021	0.158Ha
MG007	0.048Ha
AG281	0.537Ha

Bridgend Sub-Area

Brackla



Site Address:

**Coychurch Road, Brackla,
Bridgend, CF31 2AP**
(also Goleg y Fro, Trem y Mor)

Settlement:

Brackla

Ward Code:

Bridgend/BR-K

Provision:

4 x amenity greenspace

Site Ref No:

AG082

AG222

AG306

AG369

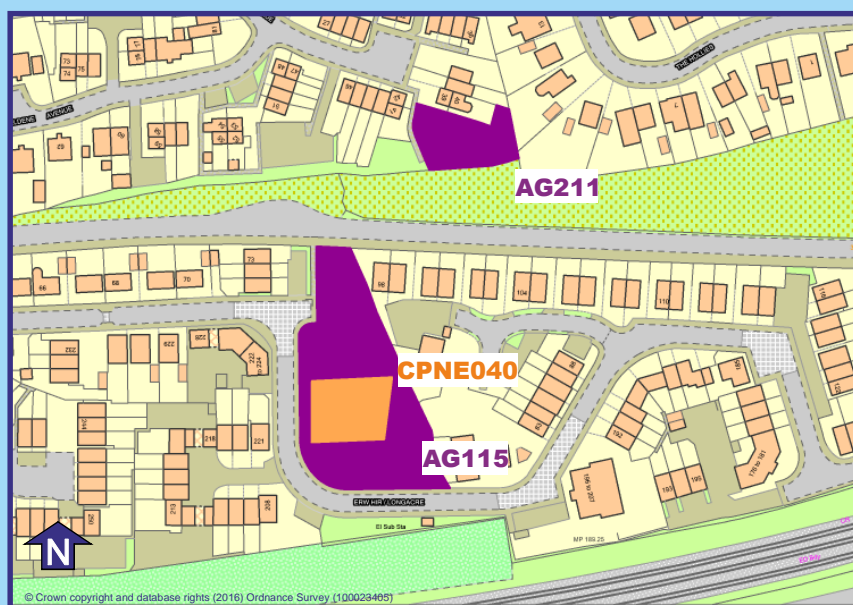
Site Area:

0.204Ha

0.148Ha

0.057Ha

0.563Ha



Site Address:

**Longacre/Hazeldene Avenue,
Brackla, Bridgend, CF31 2DH**

Settlement:

Brackla

Ward Code:

Bridgend/BR-K

Provision:

1 x children's outdoor play area (equipped NEAP),
2 x amenity greenspace

Site Ref No:

CPNE040

AG115

AG211

Site Area:

0.053Ha

0.203Ha

0.057Ha



Site Address:

**Foxfields, Brackla,
Bridgend, CF31 2JS
(also Honeysuckle Way,
Mandela Avenue, Marigold Court,
Lavender Court, Garden Court)**

Settlement:

Brackla

Ward Code:

Bridgend/BR-K-

Provision:

*1 x children's outdoor play area (equipped NEAP),
8 x amenity greenspace*

Site Ref No:

CPNE029

Site Area:

0.099Ha

AG003

0.141Ha

AG004

0.028Ha

aG105

2.330Ha

AG206

0.420Ha

AG209

0.129Ha

AG212

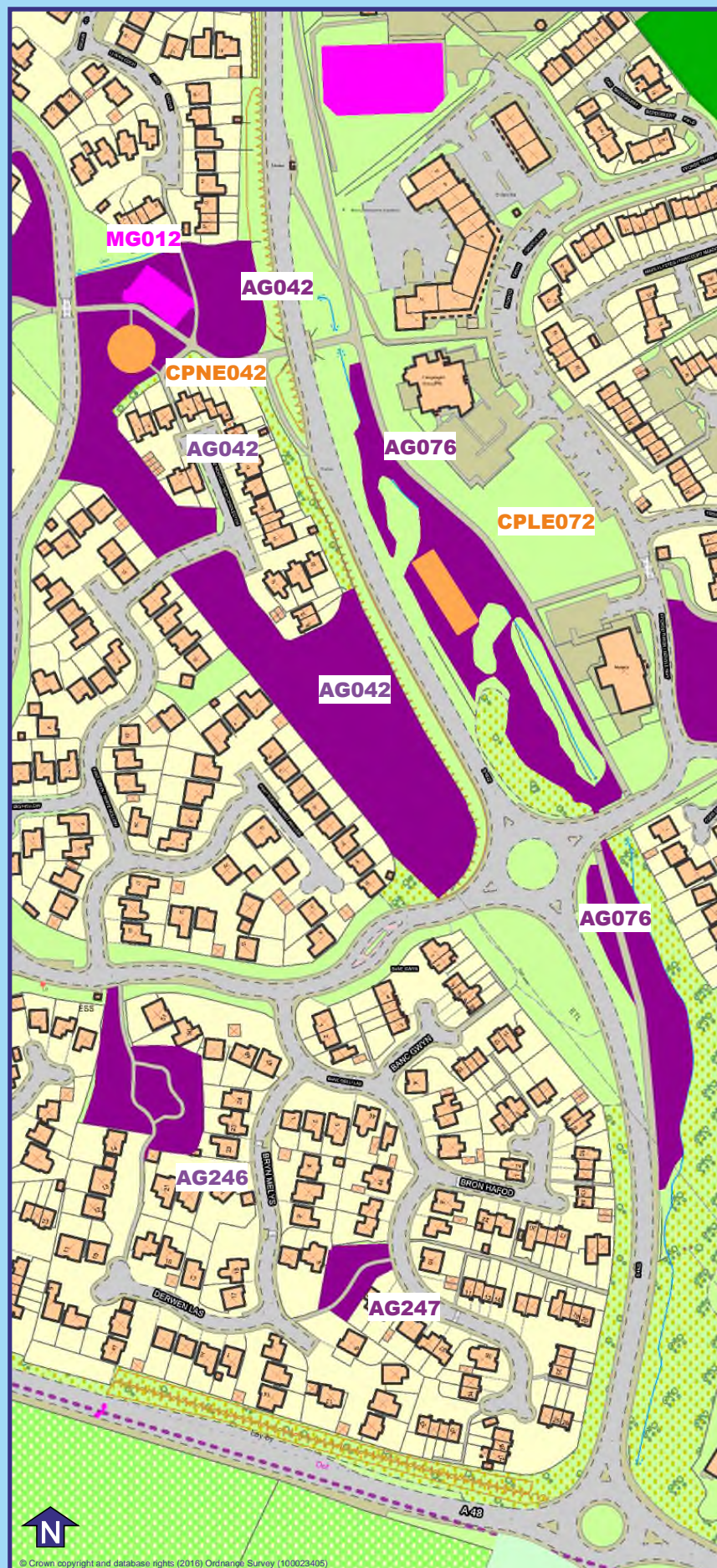
0.035Ha

AG228

0.354Ha

AG230

0.371Ha



Site Address:

**New Candleston,
Broadlands, Bridgend, CF31 5FX
(also Ffordd Tirion, Banc Gelli Las)**

Settlement:

Broadlands

Ward Code:

Bridgend/BR-A-

Provision:

1 x all-weather multi-sports ball court
1 x children's outdoor play area (equipped NEAP)
1 x children's outdoor play area (equipped LEAP)
4 x amenity greenspace

Site Ref No:

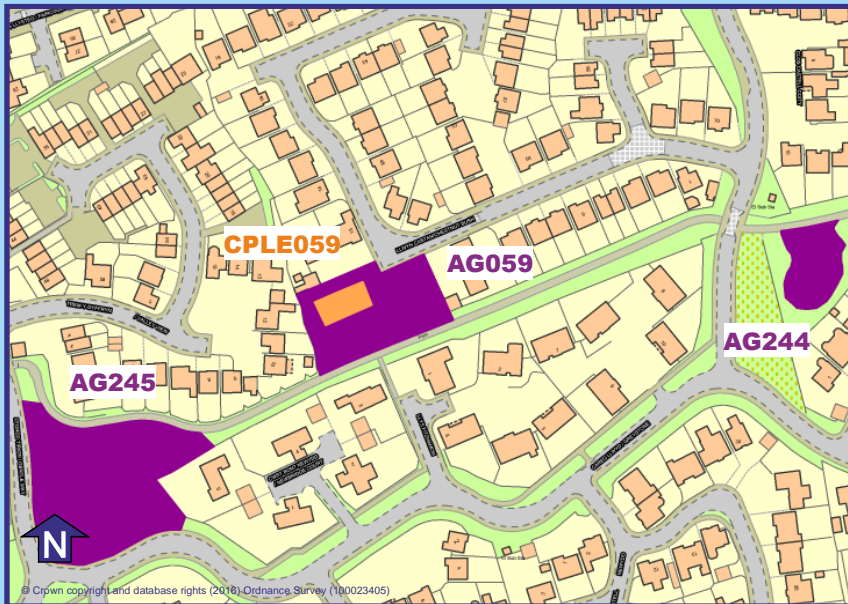
MG012
CPNE042
CPLE072
AG042
AG076
AG246
AG247

Site Area:

0.039Ha
0.032Ha
0.039Ha
1.245Ha
0.662Ha
0.209Ha
0.066Ha



© Crown copyright and database rights (2018) Ordnance Survey (100029405)



Site Address:

**Chestnut Bush,
Broadlands, Bridgend, CF31 5FG**

Settlement:

Broadlands

Ward Code:

Bridgend/BR-A-

Provision:

3 x amenity greenspace

1 x children's outdoor play area (equipped LEAP)

Site Ref No:

AG059

AG244

AG245

CPLE059

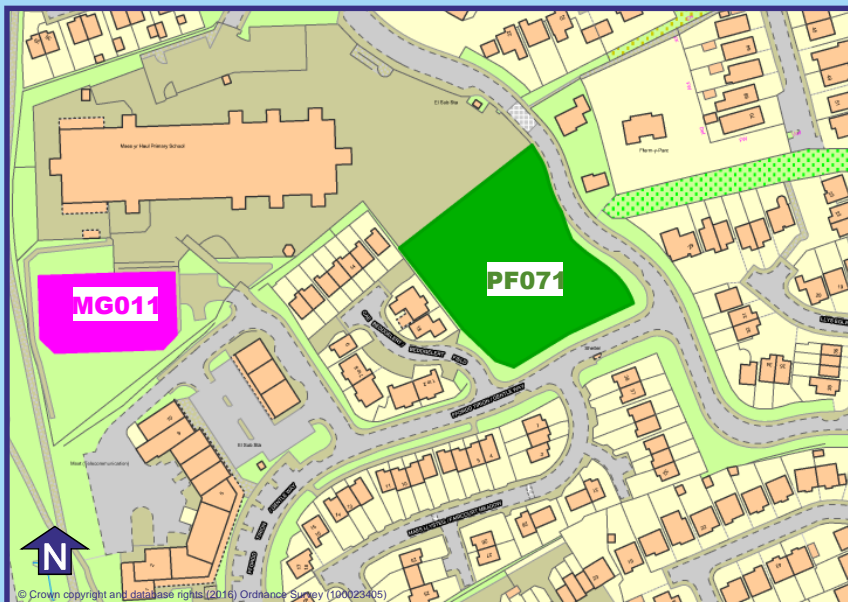
Site Area:

0.147Ha

0.063Ha

0.298Ha

0.020Ha



Site Address:

**Maes yr Haul Primary School,
Broadlands, Bridgend, CF31 5EG**

Settlement:

Broadlands

Ward Code:

Bridgend/BR-A-

Provision:

1 x all-weather multi-sports ball court

1 x playing pitch

Site Ref No:

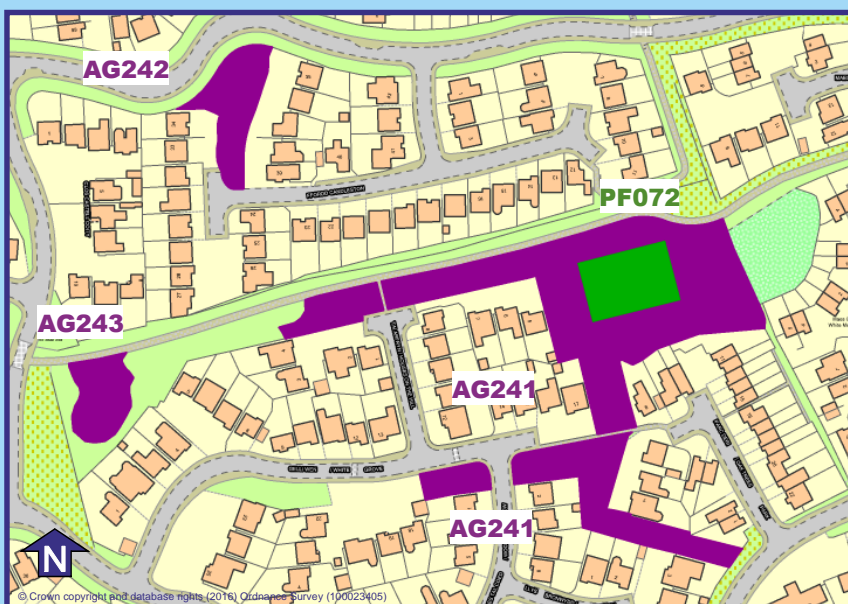
MG011

PF071

Site Area:

0.157Ha

0.397Ha



Site Address:

**Parc Deri, Broadlands,
Bridgend, CF31 5DQ**

Settlement:

Broadlands

Ward Code:

Bridgend/BR-A-

Provision:

3 x amenity greenspace

1 x playing pitch

Site Ref No:

AG241

AG242

AG243

PF072

Site Area:

0.553Ha

0.084Ha

0.043Ha

0.091Ha



Site Address:

**Esgair y Llys, Broadlands,
Bridgend, CF31 5BN**

Settlement:

Broadlands

Ward Code:

Bridgend/BR-A-

Provision:

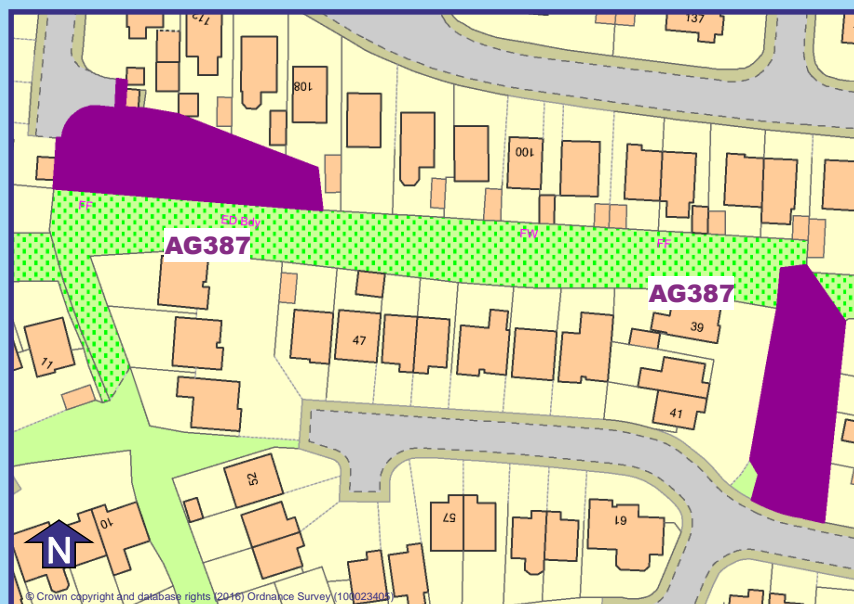
1 x amenity greenspace

Site Ref No:

AG002

Site Area:

0.082Ha



Site Address:

**Llys Pentre,
Broadlands, Bridgend, CF31 5DY**

Settlement:

Broadlands

Ward Code:

Bridgend/BR-A-

Provision:

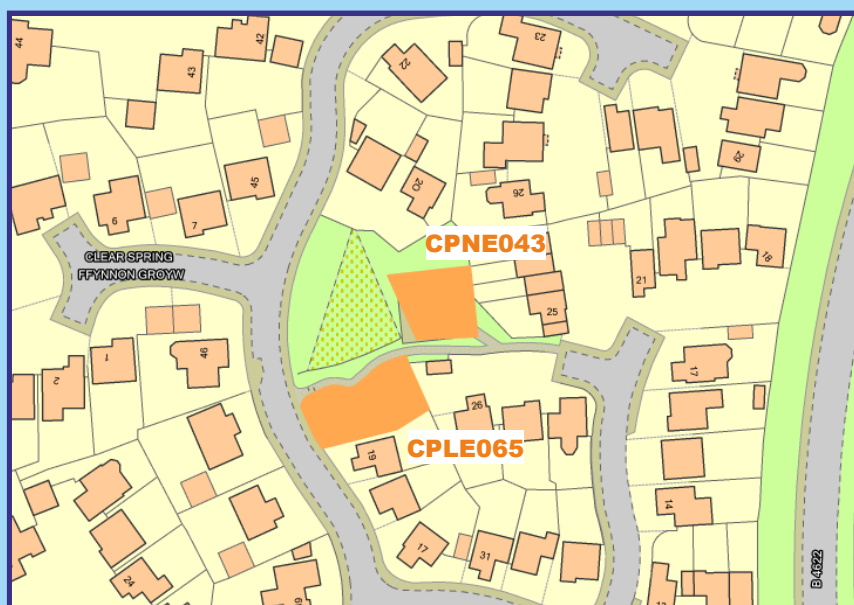
1 x amenity greenspace

Site Ref No:

AG387

Site Area:

0.119Ha



Site Address:

**Dol Nant Dderwen,
Broadlands, Bridgend, CF31 5AA**

Settlement:

Broadlands

Ward Code:

Bridgend/BR-A-

Provision:

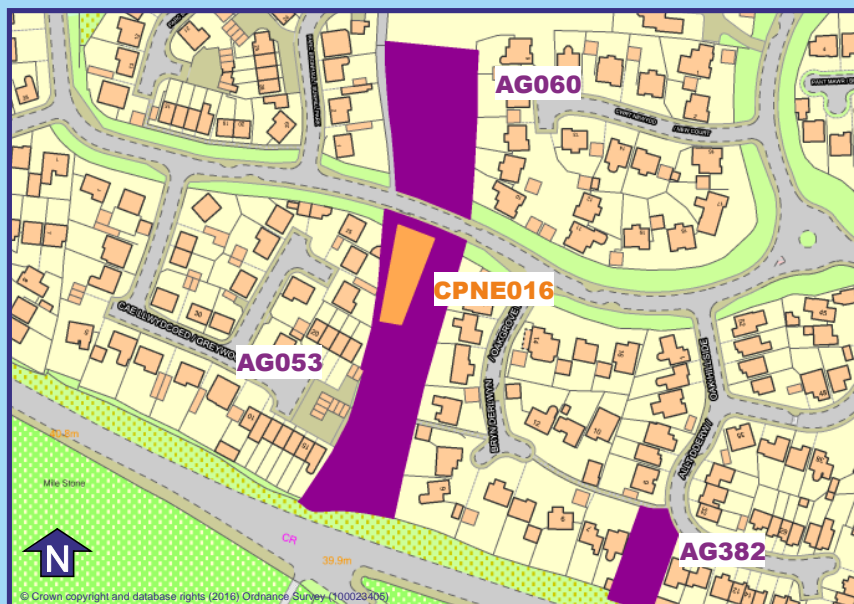
*1 x children's outdoor play area (equipped NEAP)
1 x children's outdoor play area (equipped LEAP)*

Site Ref No:

**CPNE043
CPLE065**

Site Area:

**0.023Ha
0.031Ha**



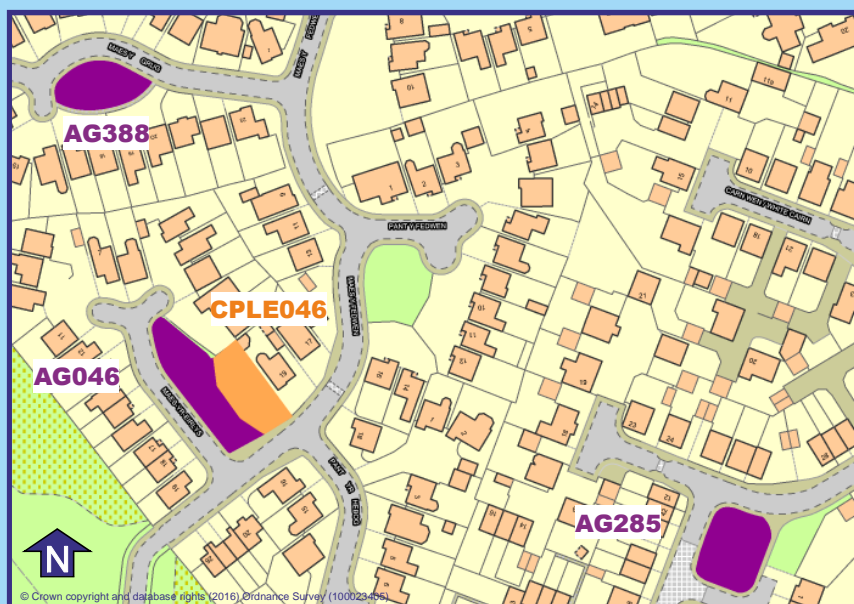
Site Address:
**Greywood Field, Broadlands,
Bridgend, CF31 5ES
(also Allt y Dderw)**

Settlement:
Broadlands

Ward Code:
Bridgend/BR-A-

Provision:
3 x amenity greenspace
1 x children's outdoor play area (equipped NEAP)

Site Ref No:	Site Area:
AG053	0.311Ha
AG060	0.219Ha
AG382	0.071Ha
CPNE016	0.046Ha



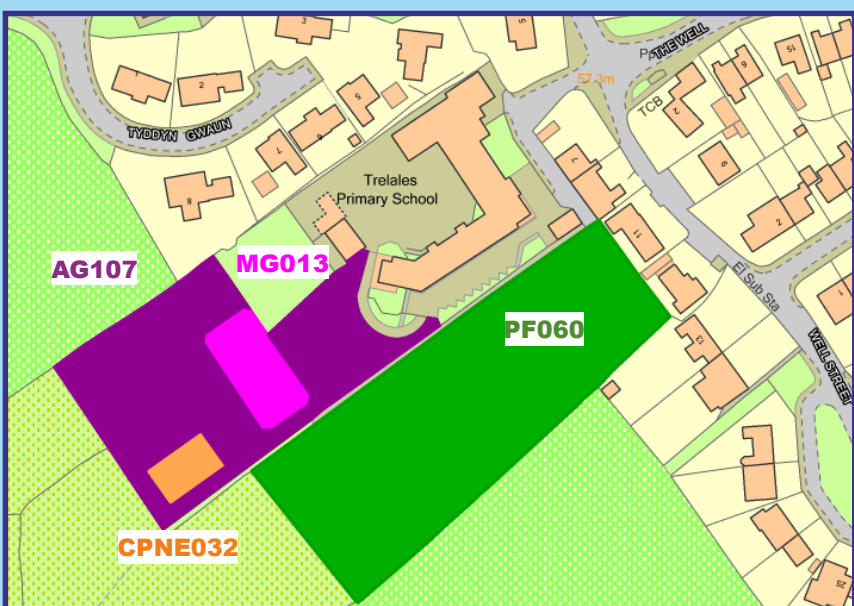
Site Address:
**Maes yr Eirlys, Broadlands,
Bridgend, CF31 5DG
(also Maes Grug & Lowland Close)**

Settlement:
Broadlands

Ward Code:
Bridgend/BR-A-

Provision:
3 x amenity greenspace
1 x children's outdoor play area (equipped LEAP)

Site Ref No:	Site Area:
AG046	0.049Ha
AG285	0.042Ha
AG388	0.031Ha
CPLE046	0.034Ha



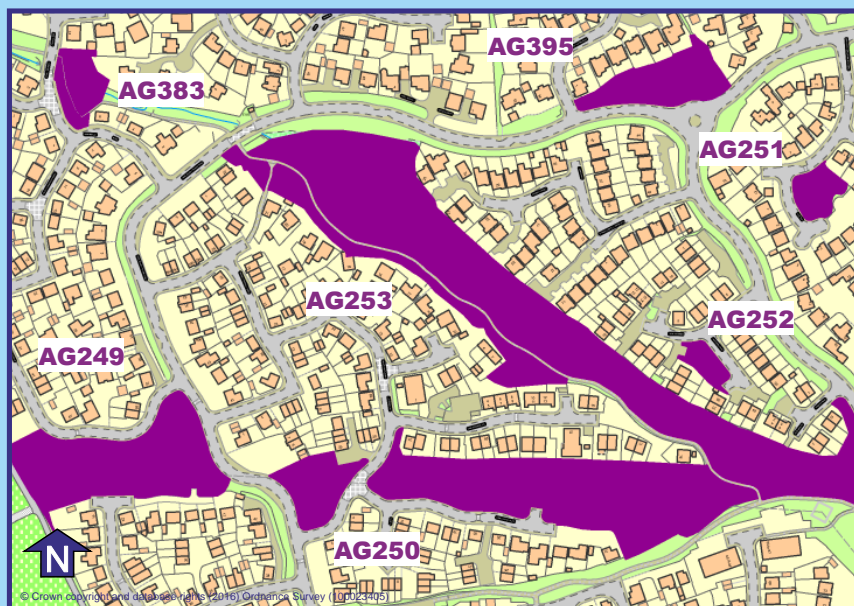
Site Address:
**Trelales Primary School, Well Street,
Laleston, Bridgend, CF32 0LF**

Settlement:
Laleston

Ward Code:
Bridgend/BR-A-

Provision:
1 X playing pitch
1 x amenity greenspace
1 x children's outdoor play area (equipped LEAP)
1 x multi use games area

Site Ref No:	Site Area:
PF060	0.642Ha
AG107	0.398Ha
CPNE032	0.025Ha
MG013	0.070Ha



Site Address:

**Ffordd y Groes, Broadlands,
Bridgend, CF31 5EQ**

Settlement:

Broadlands

Ward Code:

Bridgend/BR-A-

Provision:

7 x amenity greenspace

Site Ref No:

AG249

AG250

AG251

AG252

AG253

AG383

AG395

Site Area:

0.579Ha

1.059Ha

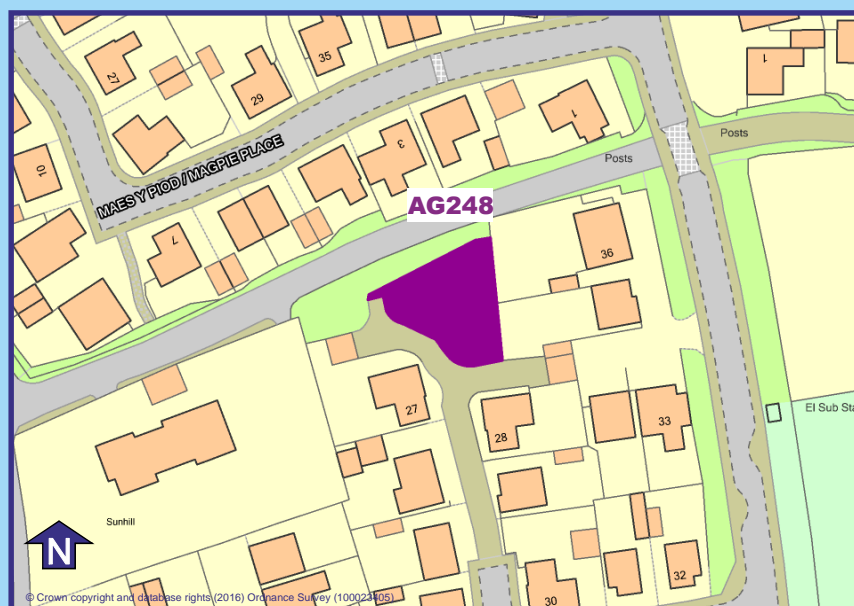
0.079Ha

0.048Ha

1.790Ha

0.109Ha

0.224Ha



Site Address:

**Clos Manteg,
Broadlands, Bridgend, CF31 5BY**

Settlement:

Broadlands

Ward Code:

Bridgend/BR-A-

Provision:

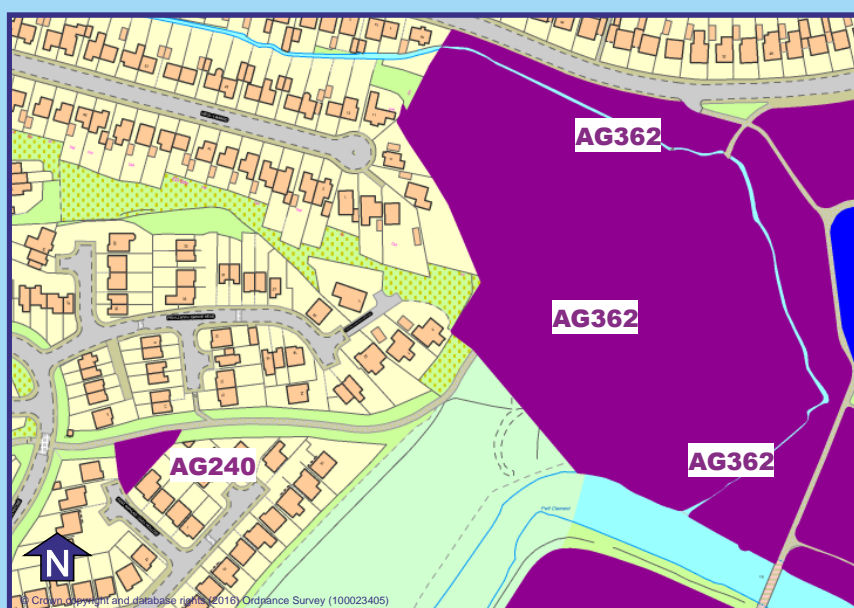
1 x amenity greenspace

Site Ref No:

AG248

Site Area:

0.036Ha



Site Address:

**Park Court Road,
Bridgend, CF31 4BP**

Settlement:

Bridgend

Ward Code:

Bridgend/BR-A-

Provision:

2 x amenity greenspace

Site Ref No:

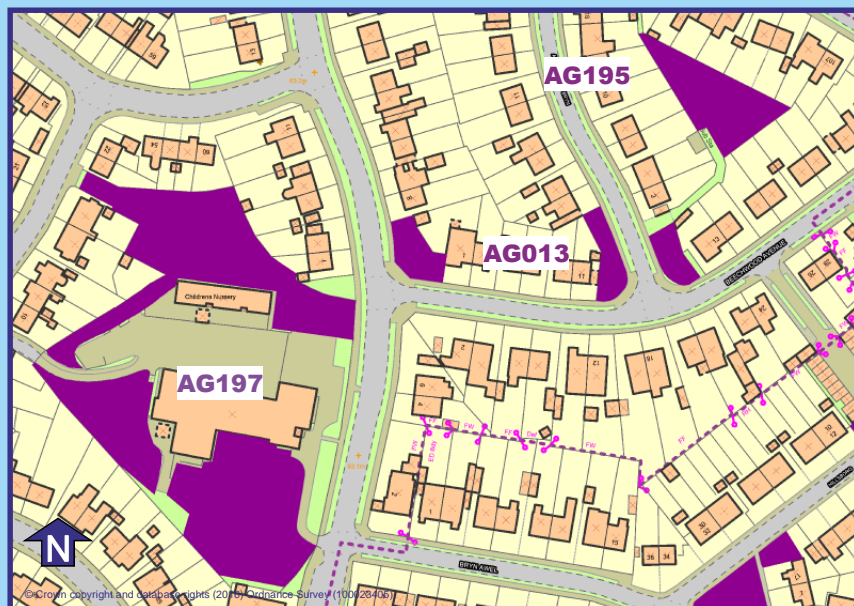
AG240

AG362

Site Area:

0.039Ha

2.906Ha



Site Address:
**Bryntirion Infants School,
Bryn Golau, Bridgend, CF31 4DD**

Settlement: **Bryntirion** Ward Code: **Bridgend/BR-A-**

Provision:
3 x amenity greenspace

Site Ref No:	Site Area:
AG013	0.066Ha
AG195	0.076Ha
AG197	0.463Ha



Site Address:
**Broad Oak Way, Bryntirion,
Bridgend, CF31 4EQ**

Settlement: **Bryntirion** Ward Code: **Bridgend/BR-A-**

Provision:
1 x amenity greenspace

Site Ref No:	Site Area:
AG284	0.310Ha



Gorsedd Stones, Bridgend

Bridgend Sub-Area

Bryntirion, Laleston & Merthyr Mawr



Site Address:
**Bryntirion Playing Fields,
Bridgend, CF31 4JU**

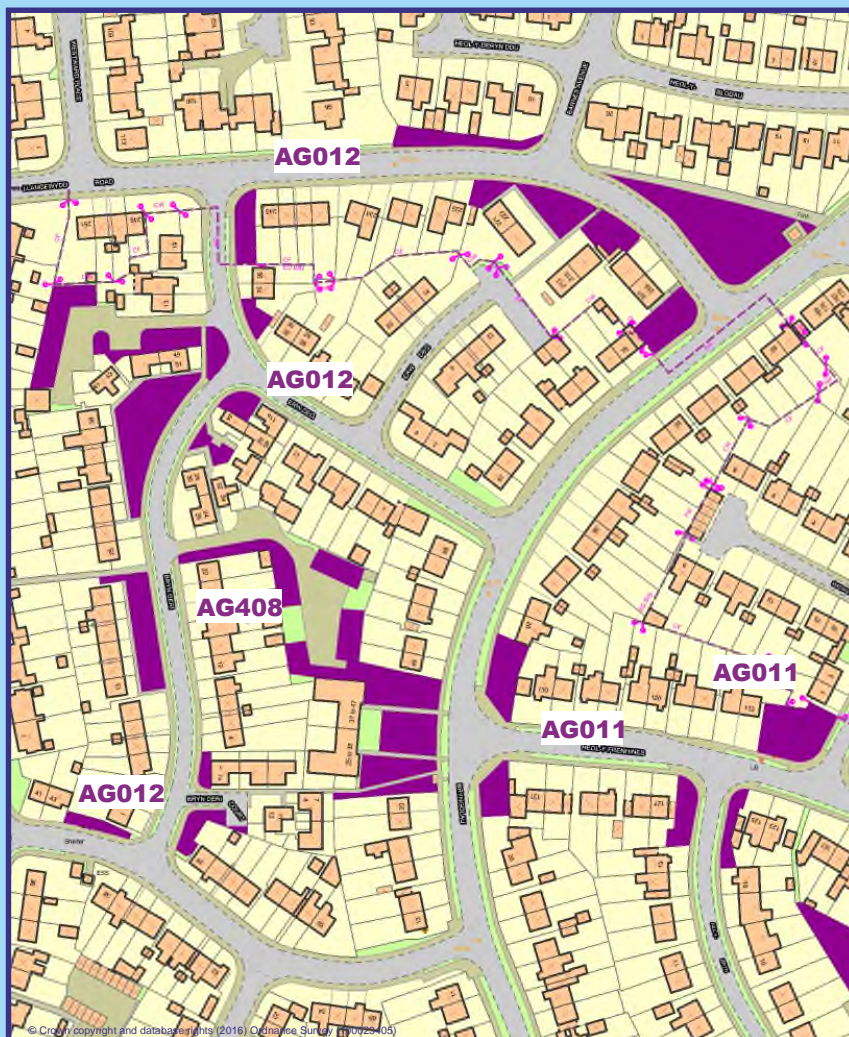
Settlement:
Bryntirion

Ward Code:
Bridgend/BR-A-

Provision:
*3 x playing pitches,
2 x amenity greenspace
1 x children's outdoor play area (equipped LEAP)*

Site Ref No:
**PF052
PF053
AG033
AG254
CPLE033**

Site Area:
**2.208Ha
1.608Ha
1.091Ha
2.437Ha
0.048Ha**



Site Address:
**Bryn Deri/Erw Deg & Heol Frenhines,
Bryntirion, Bridgend, CF31 4EN**

Settlement:
Bryntirion

Ward Code:
Bridgend/BR-A-

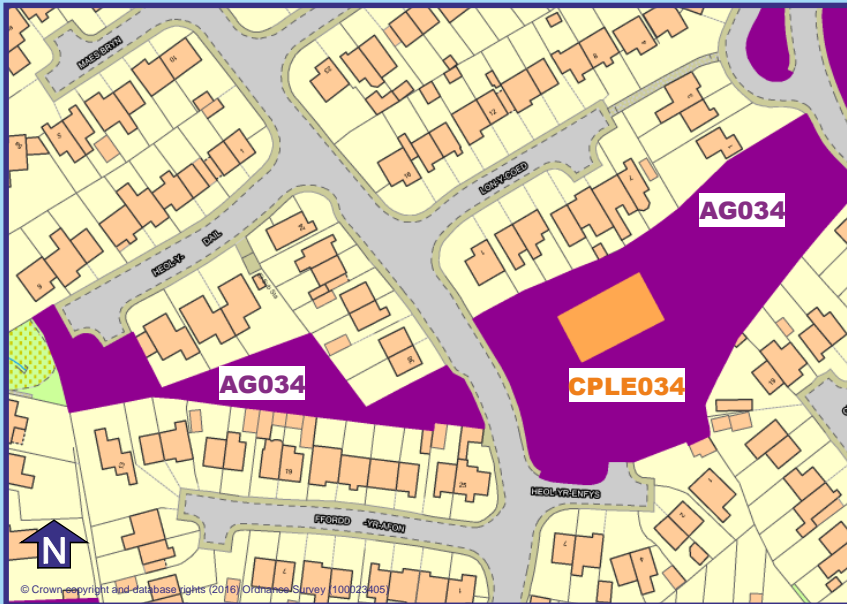
Provision:
3 X amenity greenspace

Site Ref No:
**AG011
AG012
AG408**

Site Area:
**0.110Ha
0.081Ha
0.310Ha**

Bridgend Sub-Area

Cefn Glas



Site Address:
**Lon y Coed/Heol y Dail,
Bridgend, CF31 4UA**

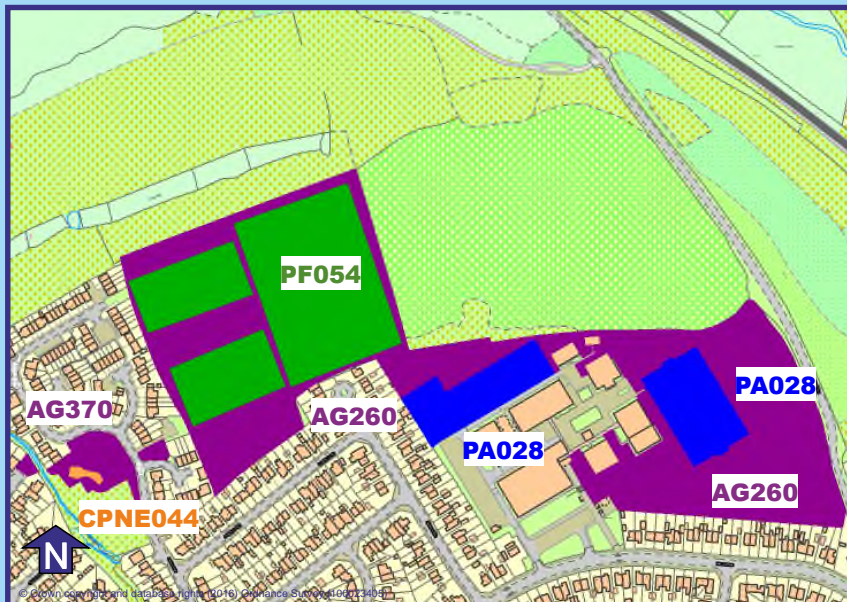
Settlement:
Cefn Glas

Ward Code:
Bridgend/BR-C-

Provision:
1 x amenity greenspace
1 x children's outdoor play area (equipped LEAP)

Site Ref No:
AG034
CPLE034

Site Area:
0.597Ha
0.035Ha



Site Address:
**Bryntirion Comprehensive School,
Merlin Crescent, Bridgend, CF31 4QW**

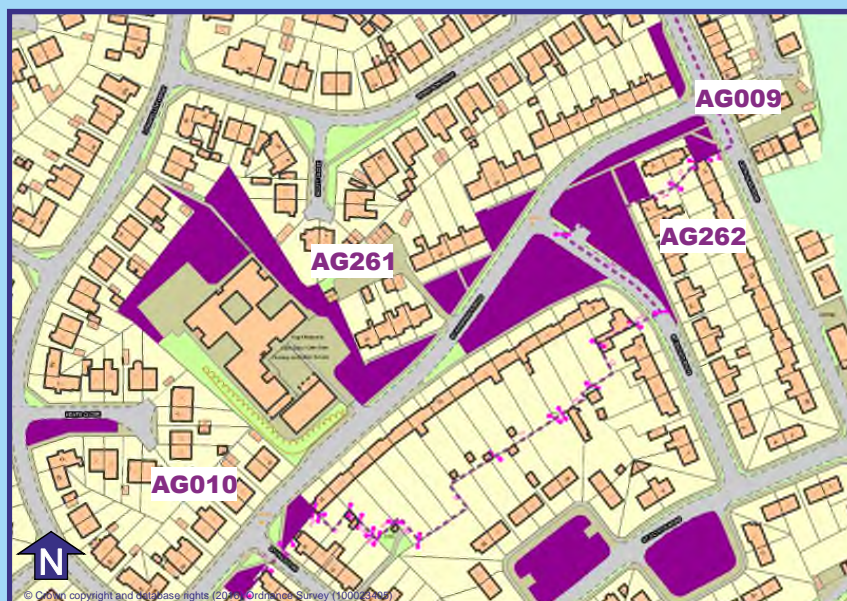
Settlement:
Cefn Glas

Ward Code:
Bridgend/BR-D-

Provision:
3 x playing pitches,
1 x children's outdoor play area (equipped NEAP)
9 x tennis courts - other outdoor sports
2 x amenity greenspace

Site Ref No:
PF054
CPNE044
PA028
AG260
AG370

Site Area:
2.707Ha
0.016Ha
1.067Ha
4.156Ha
0.297Ha



Site Address:
**St Winifreds Road,
Bridgend, CF31 4PL**

Settlement:
Cefn Glas

Ward Code:
Bridgend/BR-D-

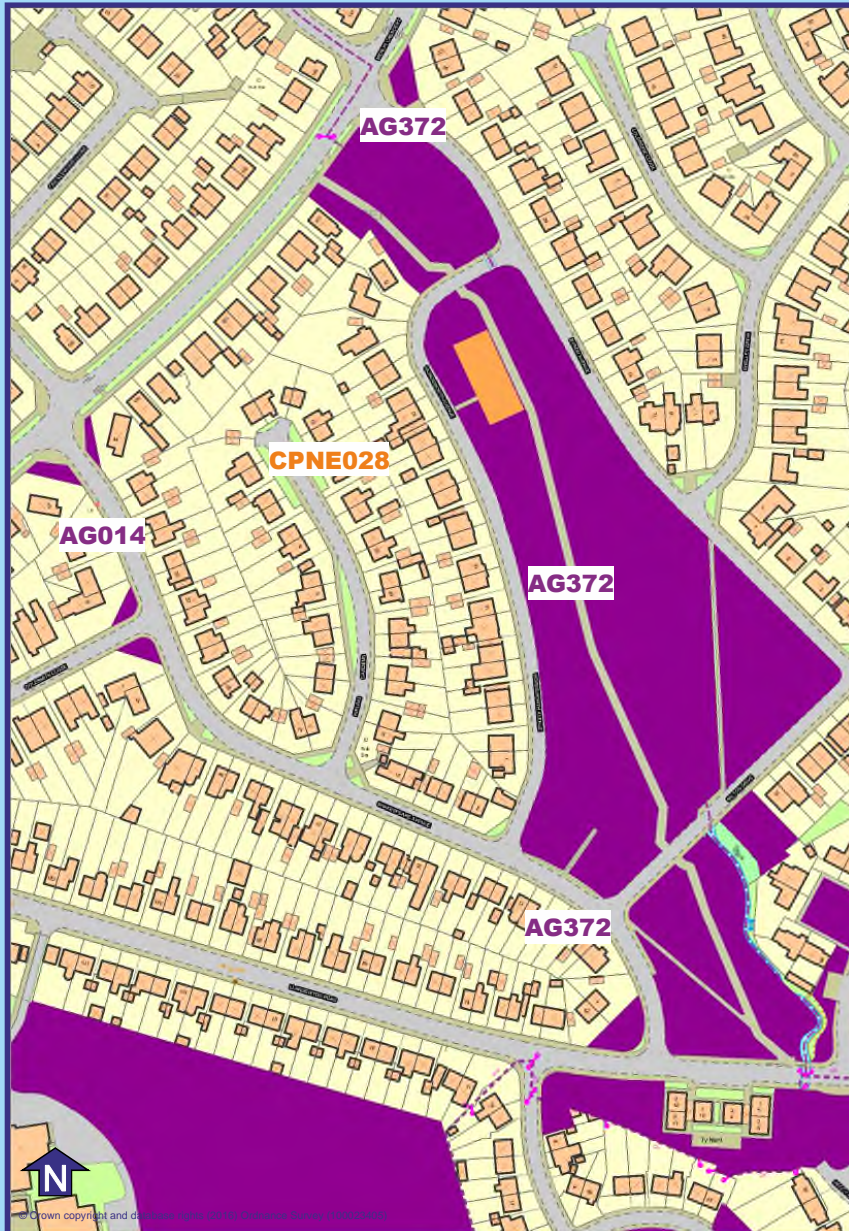
Provision:
4 x amenity greenspace

Site Ref No:
AG009
AG010
AG261
AG262

Site Area:
0.053Ha
0.060Ha
0.269Ha
0.334Ha

Bridgend Sub-Area

Llangewydd & Brynhyfryd



Site Address:
**Wordsworth Avenue,
Bridgend, CF31 4SB**

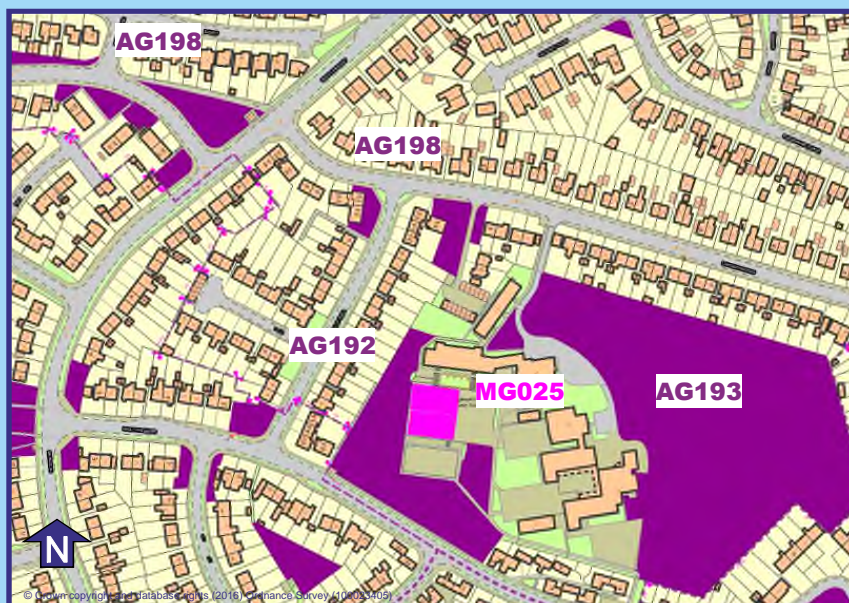
Settlement:
Cefn Glas

Ward Code:
Bridgend/BR-C-

Provision:
2 x amenity greenspace
1 x children's outdoor play area (equipped NEAP)

Site Ref No:
AG014
AG372
CPNE028

Site Area:
0.032Ha
2.774Ha
0.047Ha



Site Address:
**Llangewydd Junior School,
Bridgend, CF31 4JT**

Settlement:
Bryntirion

Ward Code:
Bridgend/BR-C-

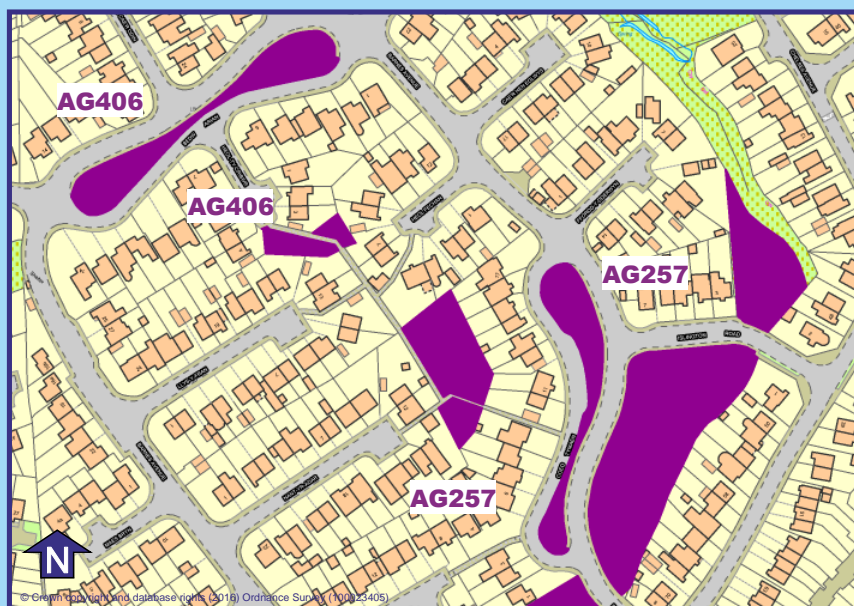
Provision:
1 x all-weather multi-use ball court
3 x amenity greenspace

Site Ref No:
MG025
AG192
AG193
AG198

Site Area:
0.066Ha
0.447Ha
1.822Ha
0.298Ha

Bridgend Sub-Area

Llangewydd & Brynhyfryd



Site Address:

**Coed Ty Maen,
Bridgend, CF31 4TG**

Settlement:
Cefn Glas

Ward Code:
Bridgend/BR-C-

Provision:
2 x amenity greenspace

Site Ref No:
**AG257
AG406**

Site Area:
**0.683Ha
0.170Ha**



Site Address:

**Maes Gwair,
Bridgend, CF31 4QG**

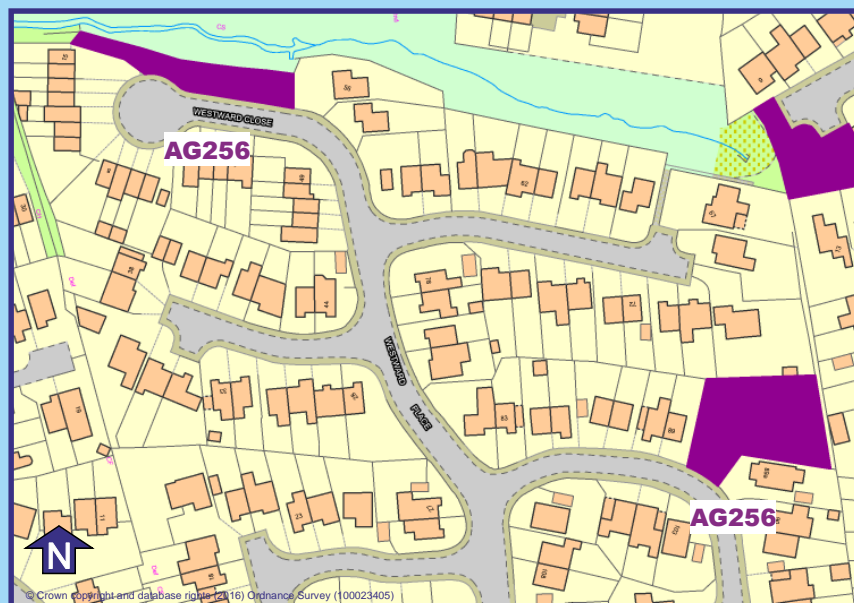
Settlement:
Bryntirion

Ward Code:
Bridgend/BR-C-

Provision:
2 x amenity greenspace

Site Ref No:
**AG016
AG405**

Site Area:
**0.007Ha
0.167Ha**



Site Address:

**Westward Place/Westward Close,
Bridgend, CF31 4XB**

Settlement:
Bryntirion

Ward Code:
Bridgend/BR-C-

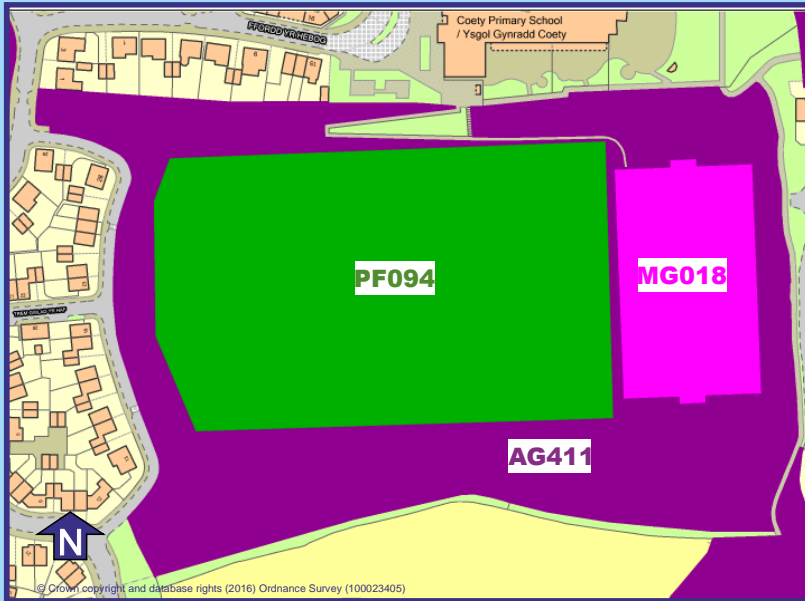
Provision:
1 x amenity greenspace

Site Ref No:
AG256

Site Area:
0.141Ha

Bridgend Sub-Area

Coity



Site Address:
**Parc Derwen, Coity,
Bridgend**

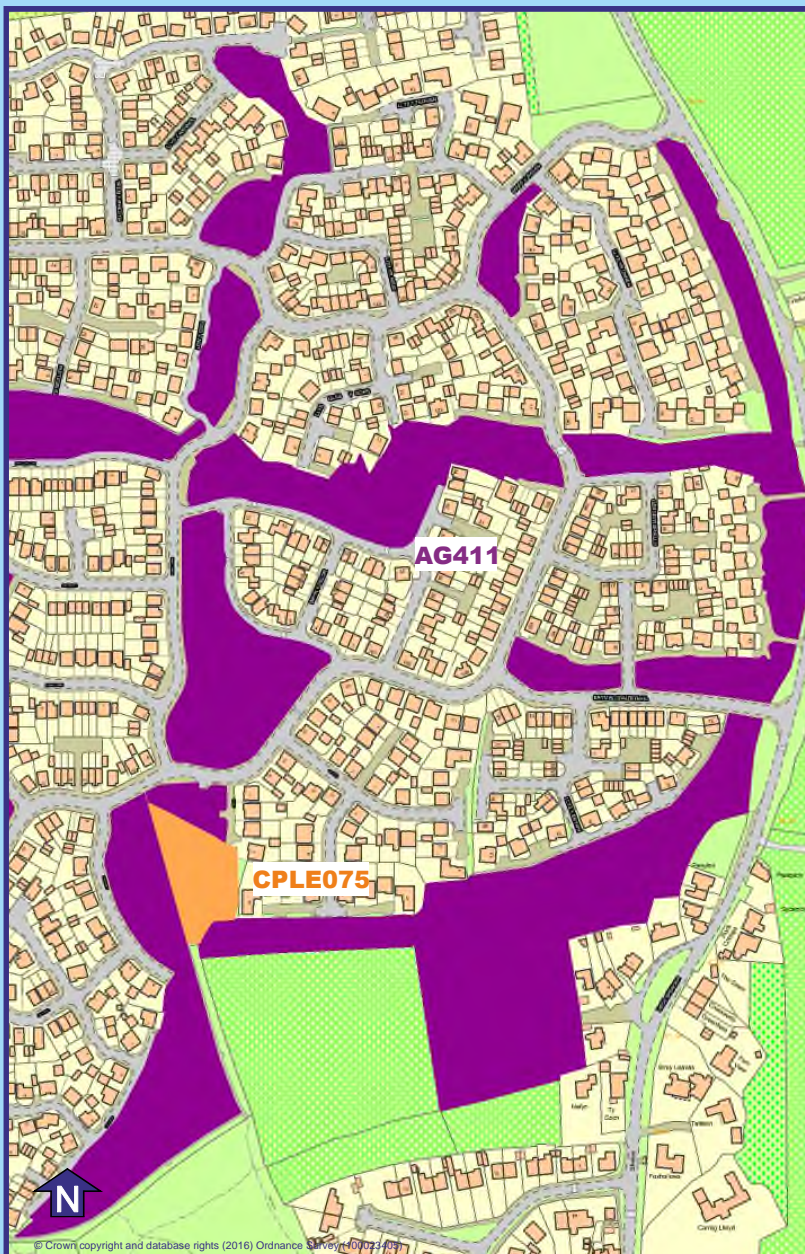
Settlement:
Coity

Ward Code:
Bridgend/BR-J-

Provision:
1 x playing field
1 x astro multi sports pitch
1 x amenity greenspace

Site Ref No:
PF094
MG018
AG411 (part of)

Site Area:
2.318Ha
0.609Ha
12.56 Ha
(total area on site)



Site Address:
**Parc Derwen, Coity,
Bridgend**

Settlement:
Coity

Ward Code:
Bridgend/BR-J-

Provision:
1 x amenity greenspace
1 x children's outdoor play area (equipped LEAP)

Site Ref No:
CPLE075
AG411 (part of)

Site Area:
0.250Ha
12.56 Ha
(total area on site)

Bridgend Sub-Area

Coity



Site Address:
**Spencer Road, Coity,
Bridgend, CF35 6BH**

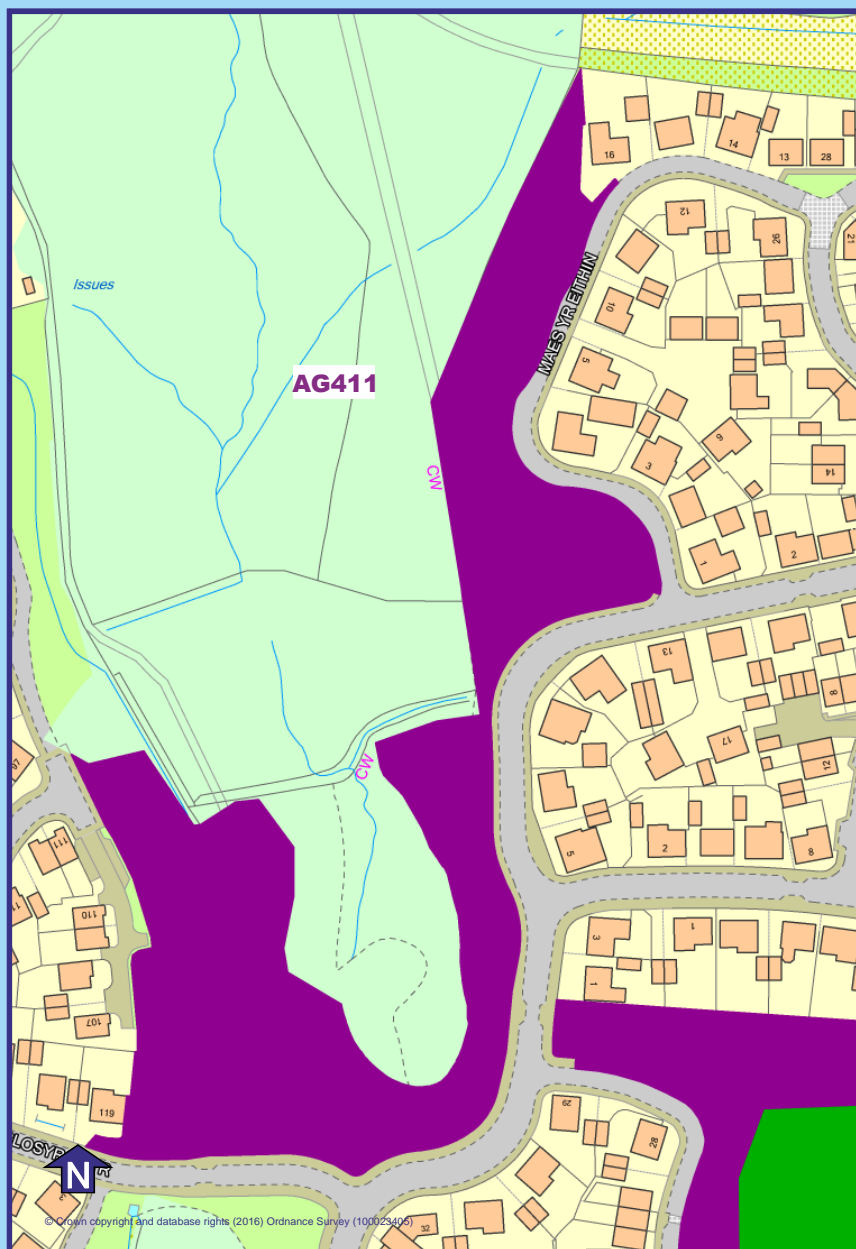
Settlement:
Coity

Ward Code:
Bridgend/BR-J-

Provision:
1 x children's outdoor play area (equipped LEAP)

Site Ref No:
CPLE026

Site Area:
0.030Ha



Site Address:
**Parc Derwen, Coity,
Bridgend**

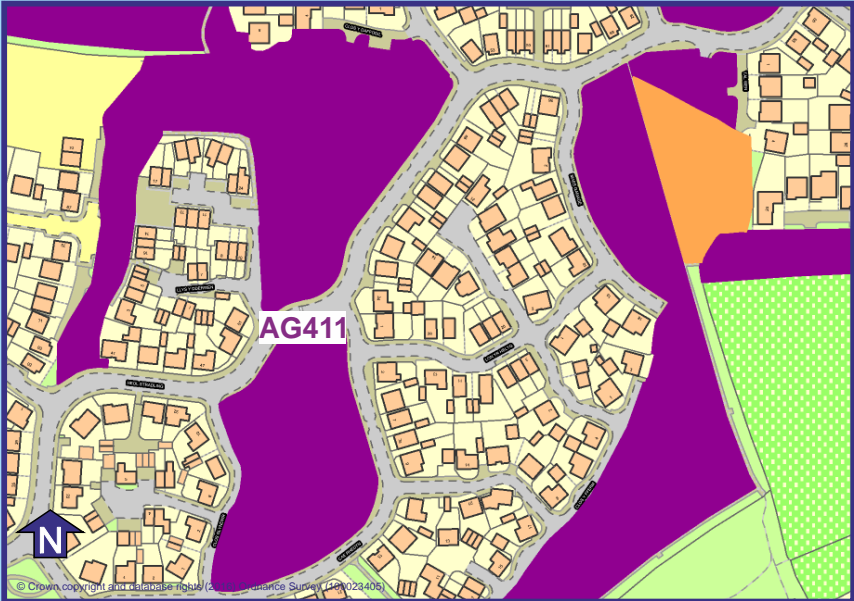
Settlement:
Coity

Ward Code:
Bridgend/BR-J-

Provision:
1 x amenity greenspace

Site Ref No:
AG411 (part of)

**12.56 Ha
(total area on site)**



Site Address:
**Parc Derwen, Coity,
Bridgend**

Settlement:
Coity

Ward Code:
Bridgend/BR-J-

Provision:
1 x amenity greenspace

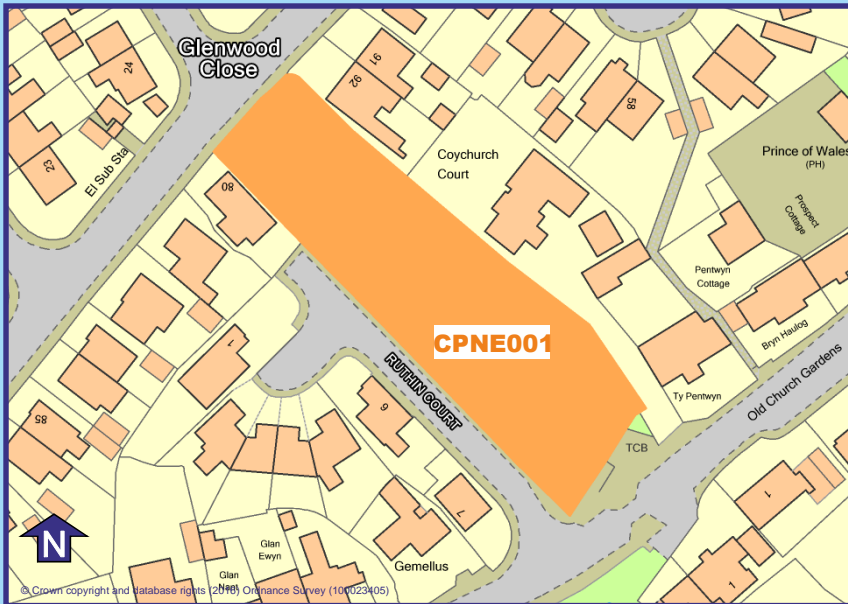
Site Ref No:
AG411 (as previous)

Site Area:
12.56Ha



Bridgend Sub-Area

Coychurch



Site Address:

**Ruthin Court, Coychurch,
Bridgend, CF35 5TD**

Settlement:

Coychurch

Ward Code:

Bridgend/BR-L-

Provision:

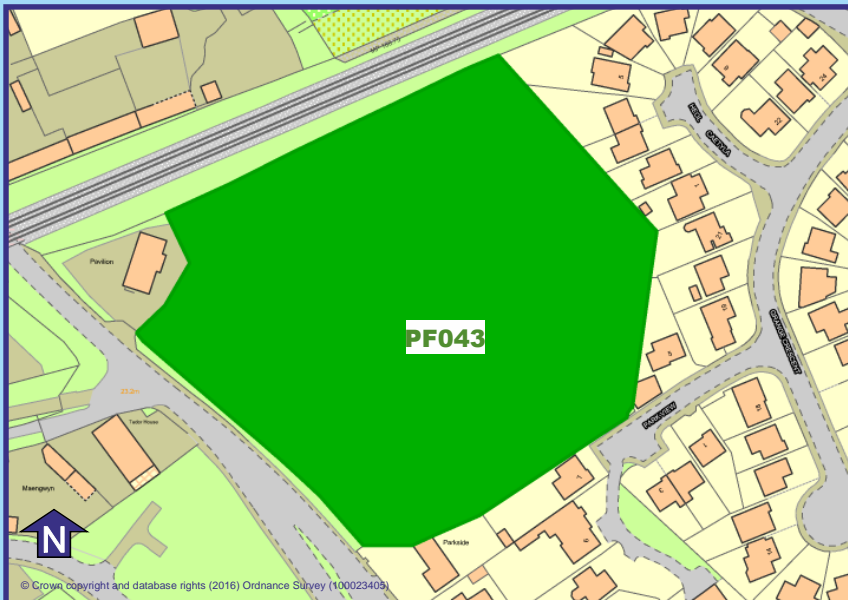
1 x children's outdoor play area (equipped NEAP)

Site Ref No:

CPNE001

Site Area:

0.239Ha



Site Address:

**Park View, Coychurch,
Bridgend, CF35 5HS**

Settlement:

Coychurch

Ward Code:

Bridgend/BR-L-

Provision:

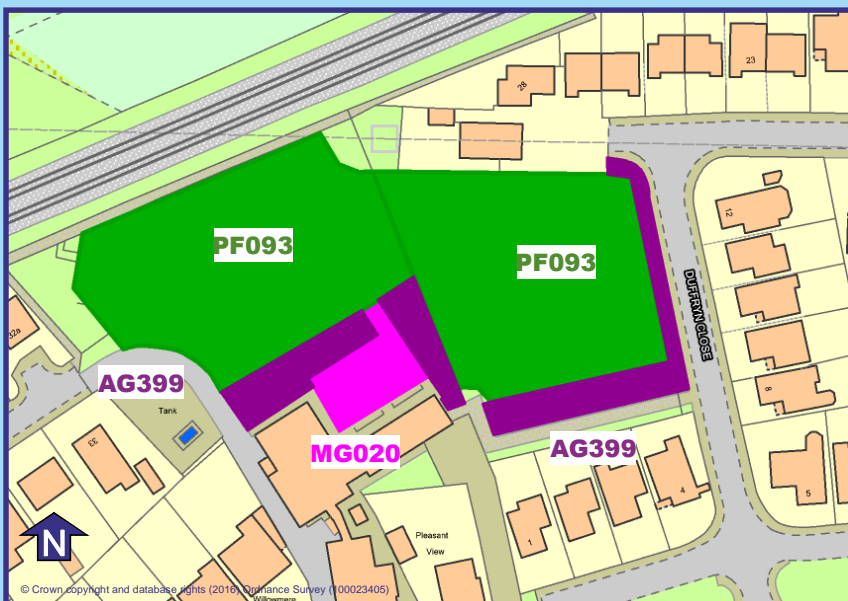
2 x playing pitches

Site Ref No:

PF043

Site Area:

1.693Ha



Site Address:

**Coychurch Primary School, Main
Road, Coychurch, CF35 5HN**

Settlement:

Coychurch

Ward Code:

Bridgend/BR-L-

Provision:

*2 x playing pitches,
1 x all-weather multi-use ball court,
1 x amenity greenspace*

Site Ref No:

PF093

Site Area:

0.465Ha

MG020

0.032Ha

AG399

0.089Ha

Bridgend Sub-Area

Litchard



Site Address:

**Litchard Playing Fields,
Heol West Plas, Bridgend, CF31 1PA**

Settlement:

Litchard

Ward Code:

Bridgend/BR-F-

Provision:

*1 x children's outdoor play area (equipped LEAP),
3 x playing pitches
1 x amenity greenspace*

Site Ref No:

CPLE039

PF056

AG039

Site Area:

0.046Ha

1.137Ha

1.500Ha



Site Address:

**Litchard Primary School,
Garfield Ave, Bridgend, CF31 1QB
(also Glen View & St Andrews Road)**

Settlement:

Litchard

Ward Code:

Bridgend/BR-F-

Provision:

*3 x children's outdoor play areas (equipped LEAP),
3 x netball courts, 1 x all-weather multi-use court,
3 x playing pitches,
3 x amenity greenspace*

Site Ref No:

CPLE027

CPLE050

CPLE064

PA041

PF051

AG027

AG050

AG363

Site Area:

0.064Ha

0.020Ha

0.030Ha

0.230Ha

0.485Ha

0.064Ha

1.224Ha

2.131Ha

Bridgend Sub-Area

Morfa



Site Address:
**Highland Place/Canberra Road,
Bridgend, CF31 1LS**

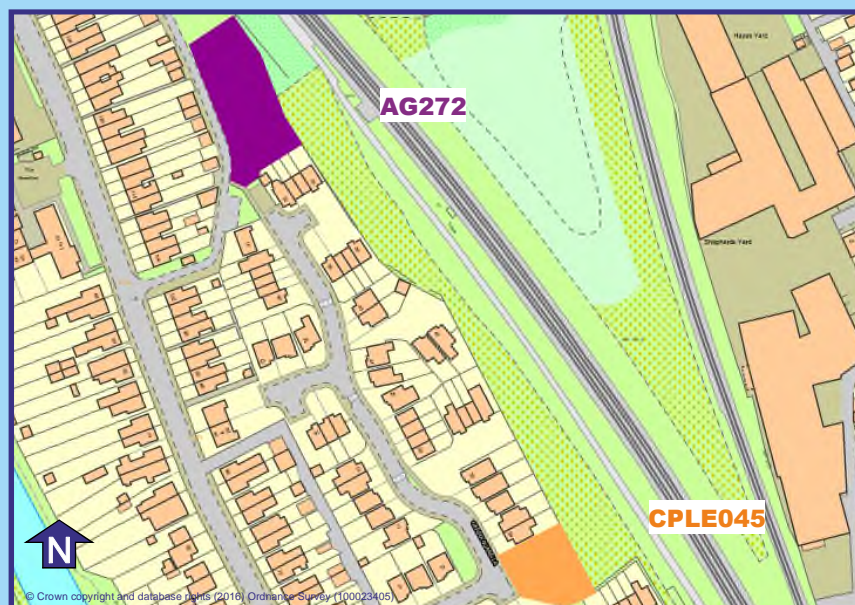
Settlement:
Morfa

Ward Code:
Bridgend/BR-H-

Provision:
2 x amenity greenspace

Site Ref No:
AG083
AG137

Site Area:
0.382Ha
0.118Ha



Site Address:
**Gerddi Quarella,
Bridgend, CF31 1LG**

Settlement:
Morfa

Ward Code:
Bridgend/BR-H-

Provision:
*1 x children's outdoor play area (equipped LEAP),
1 x amenity greenspace*

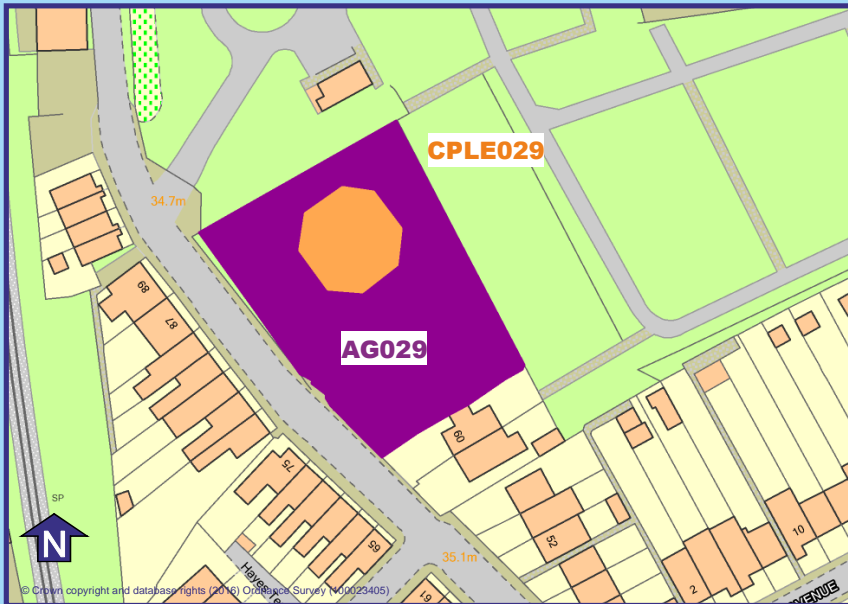
Site Ref No:
CPLE045
AG272

Site Area:
0.070Ha
0.137Ha



Bridgend Sub-Area

Morfa



Site Address:
**Cemetery Road,
Bridgend, CF31 1NA**

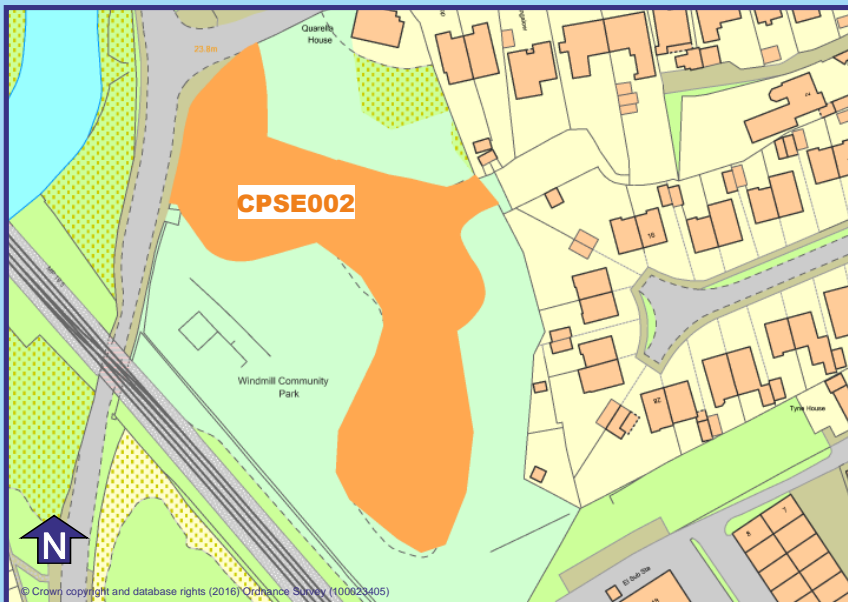
Settlement:
Morfa

Ward Code:
Bridgend/BR-H-

Provision:
*1 x children's outdoor play area (equipped LEAP),
1 x amenity greenspace*

Site Ref No:
**CPLE029
AG029**

Site Area:
**0.030Ha
0.188Ha**



Site Address:
**Quarella Rd Adventure Playground,
Wildmill, Bridgend, CF31 1JU**

Settlement:
Morfa

Ward Code:
Bridgend/BR-H-

Provision:
1 x children's outdoor play area (equipped SEAP)

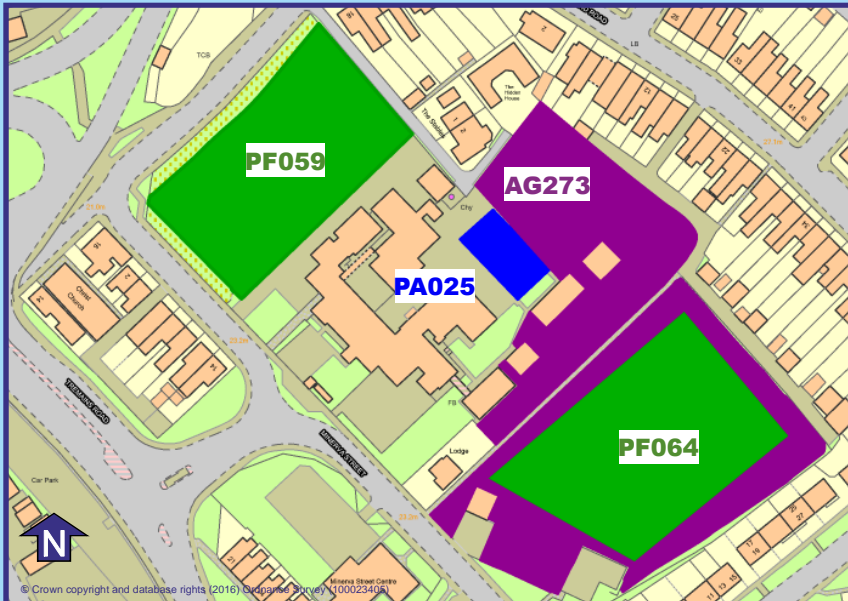
Site Ref No:
CPSE002

Site Area:
0.459Ha



Bridgend Sub-Area

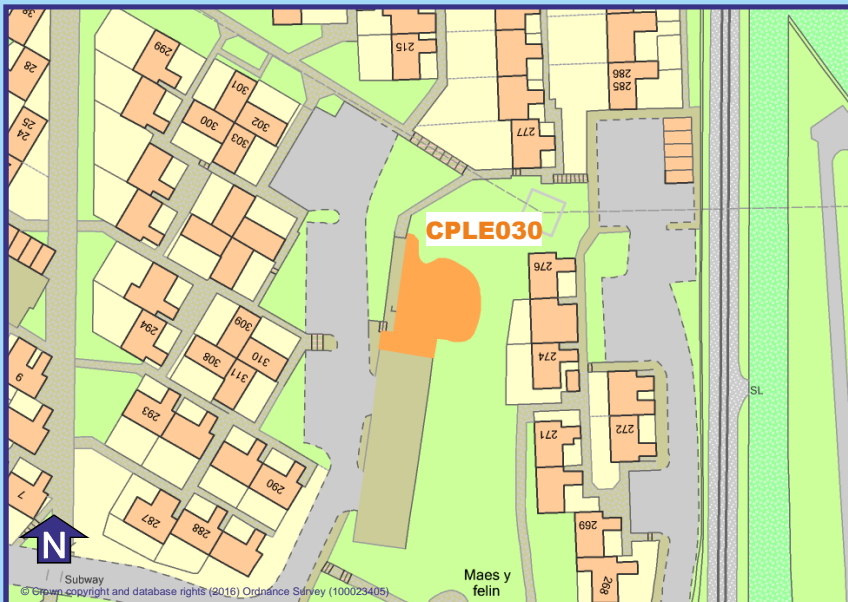
Morfa



Site Address:
Penybont Primary School,
Minerva Street, Bridgend, CF31 1TD
 Settlement: **Morfa** Ward Code: **Bridgend/BR-H-**

Provision:
 1 x multi-use ball court,
 2 x playing pitch,
 1 x amenity greenspace

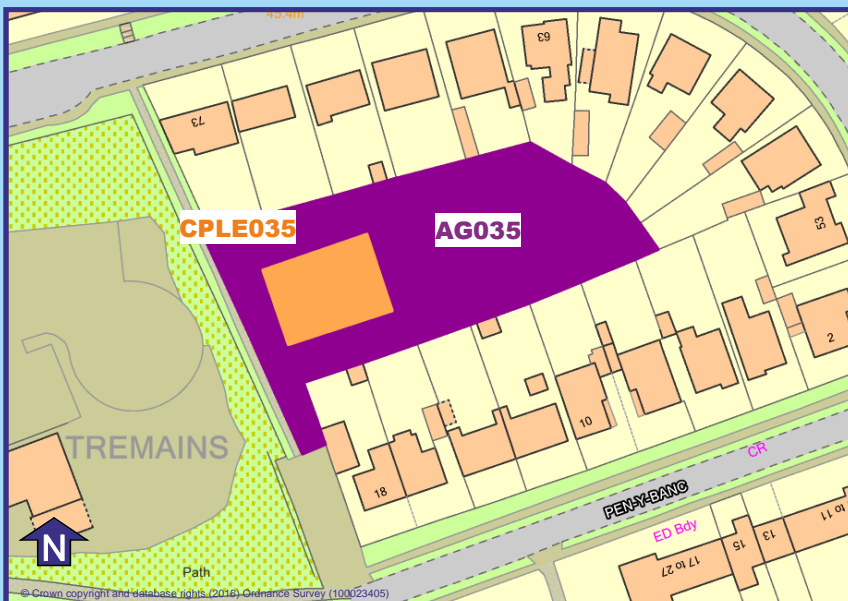
Site Ref No:	Site Area:
PF059	0.326Ha
PF064	0.368Ha
PA025	0.036Ha
AG273	0.533Ha



Site Address:
Maes y Felin,
Wildmill, Bridgend, CF31 1YZ
 Settlement: **Wildmill** Ward Code: **Bridgend/BR-H-**

Provision:
 1 x children's outdoor play area (equipped LEAP)

Site Ref No:	Site Area:
CPLE030	0.027Ha



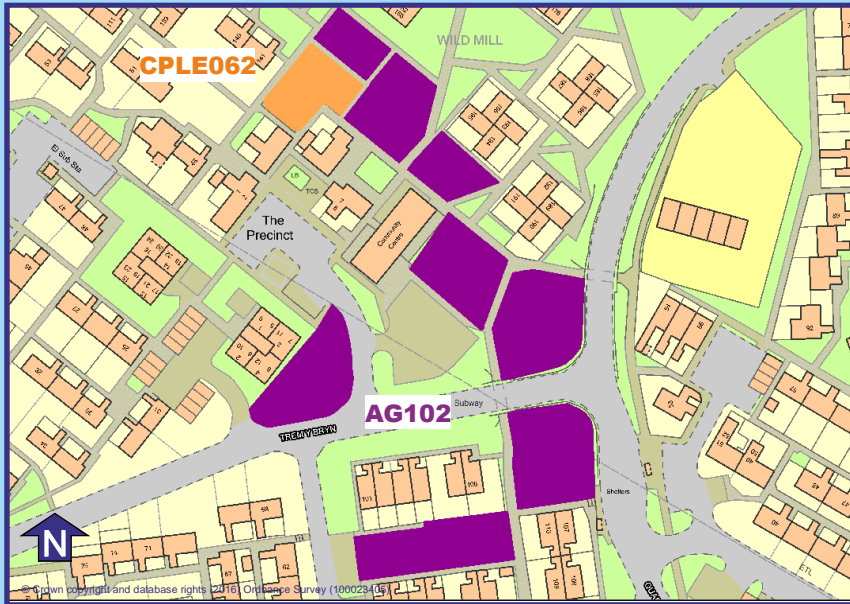
Site Address:
Pen y Banc, Tremains,
Bridgend, CF31 1TP
 Settlement: **Tremains** Ward Code: **Bridgend/BR-H-**

Provision:
 1 x children's outdoor play area (equipped LEAP)
 1 x amenity greenspace

Site Ref No:	Site Area:
CPLE035	0.030Ha
AG035	0.186Ha

Bridgend Sub-Area

Morfa



Site Address:

**The Precinct/Trem y Bryn,
Wildmill, Bridgend, CF31 1SP**

Settlement:

Wildmill

Ward Code:

Bridgend/BR-H-

Provision:

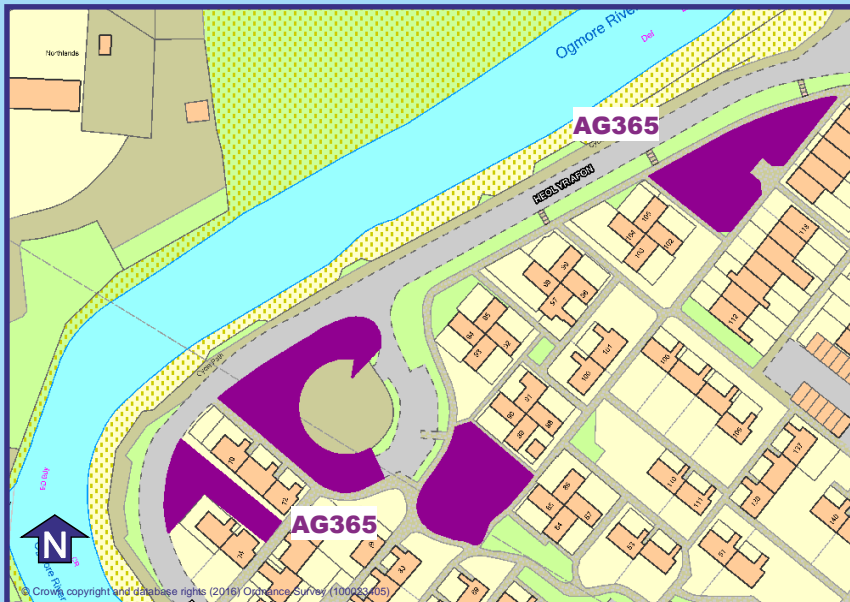
*1 x children's outdoor play area (equipped LEAP)
1 x amenity greenspace*

Site Ref No:

**CPLE062
AG102**

Site Area:

**0.033Ha
0.355Ha**



Site Address:

**Heol yr Afon (north),
Wildmill, Bridgend, CF31 1SL**

Settlement:

Wildmill

Ward Code:

Bridgend/BR-H-

Provision:

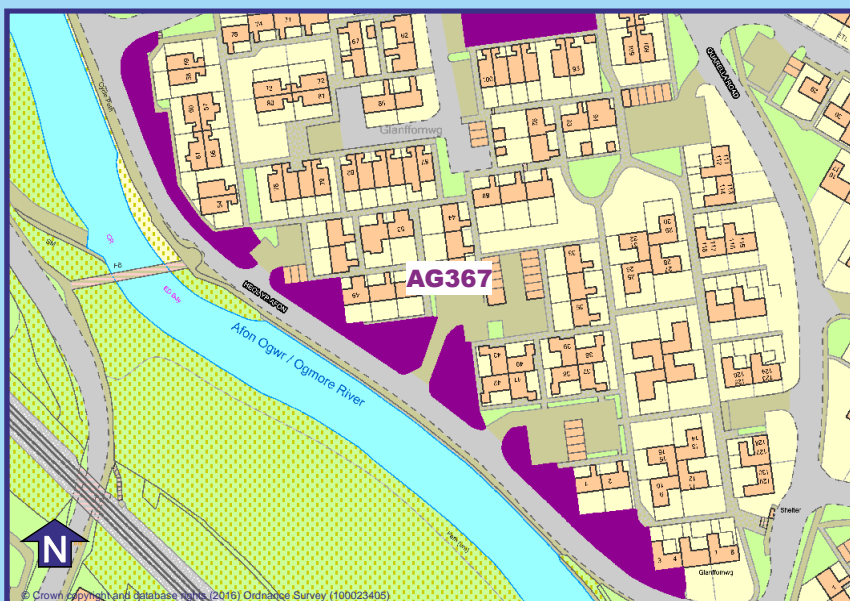
1 x amenity greenspace

Site Ref No:

AG365

Site Area:

0.221Ha



Site Address:

**Heol yr Afon (south),
Wildmill, Bridgend, CF31 1RH**

Settlement:

Wildmill

Ward Code:

Bridgend/BR-H-

Provision:

1 x amenity greenspace

Site Ref No:

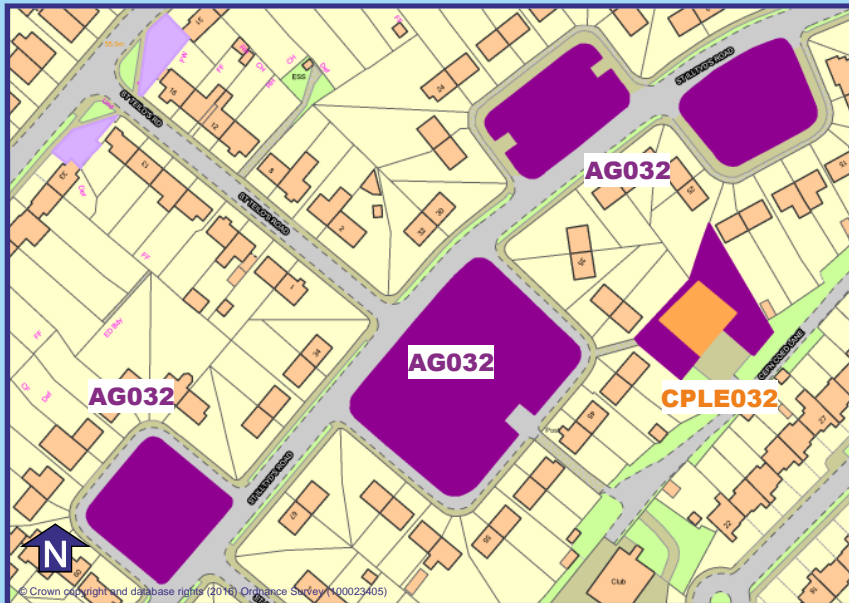
AG367

Site Area:

0.225Ha

Bridgend Sub-Area

Newcastle



Site Address:
**St Illtyds Road,
Cefn Glas, Bridgend, CF31 4LB**

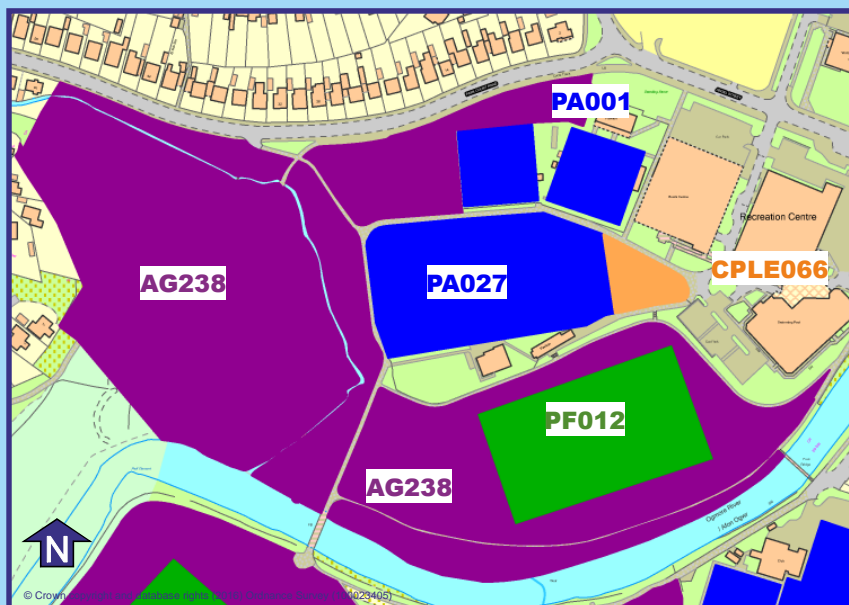
Settlement:
Cefn Glas

Ward Code:
Bridgend/BR-E-

Provision:
*1 x children's outdoor play area (equipped LEAP),
1 x amenity greenspace*

Site Ref No:
CPLE032
AG032

Site Area:
0.026Ha
0.629Ha



Site Address:
**Bridgend Recreation Centre,
Angel Street, Bridgend, CF31 4AH**

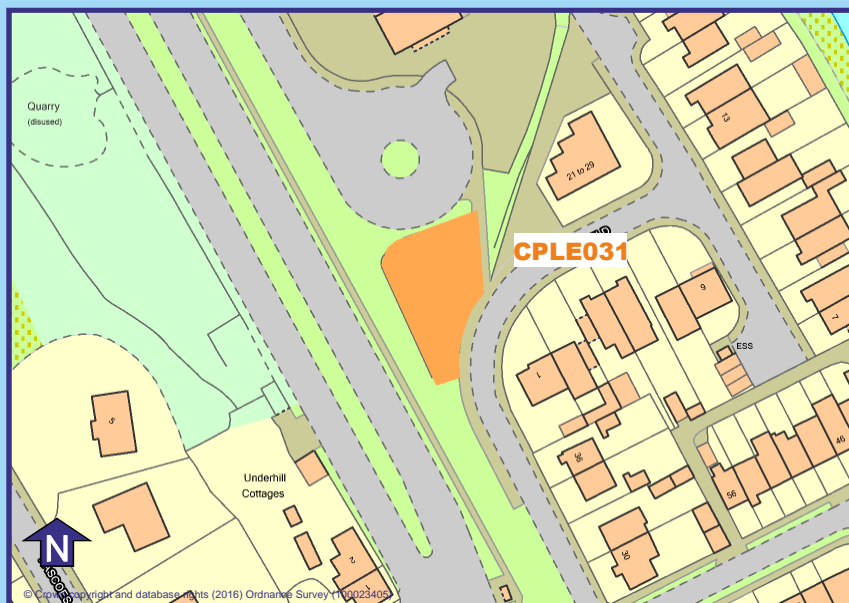
Settlement:
Newcastle

Ward Code:
Bridgend/BR-E-

Provision:
*1 x children's outdoor play area (equipped LEAP),
1 x playing pitch,
1 x athletic running track,
2 x bowling greens,
1 x amenity greenspace*

Site Ref No:
CPLE066
PF012
PA027
PA001
AG238

Site Area:
0.122Ha
0.805Ha
0.890Ha
0.365Ha
2.015Ha



Site Address:
**Millfield,
Bridgend, CF31 4JG**

Settlement:
Newcastle

Ward Code:
Bridgend/BR-E-

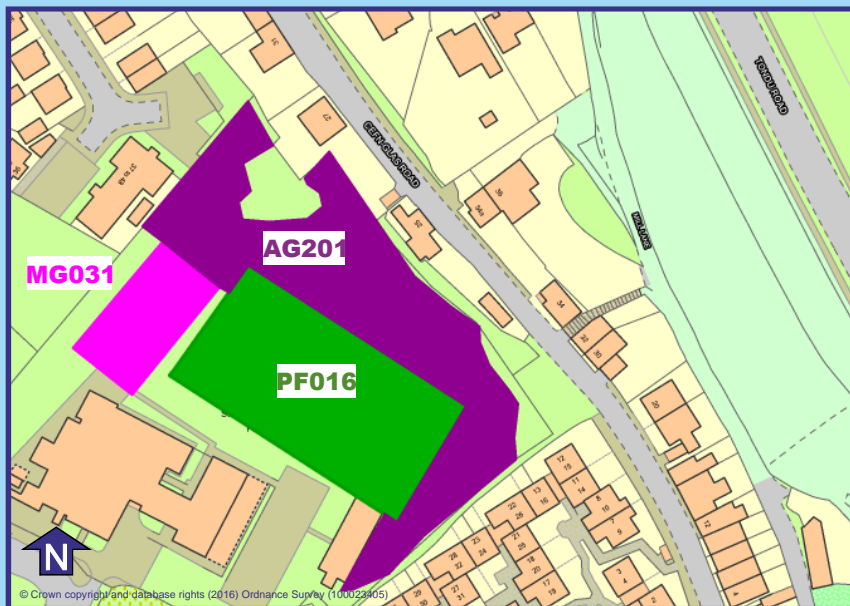
Provision:
1 x children's outdoor play area (equipped LEAP),

Site Ref No:
CPLE031

Site Area:
0.046Ha

Bridgend Sub-Area

Newcastle



Site Address:

**St Marys RC Primary School,
Llangewydd Rd, Bridgend, CF31 4JW**

Settlement:

Newcastle

Ward Code:

Bridgend/BR-E-

Provision:

*1 x playing pitch,
1 x all-weather multi-use ball court,
1 x amenity greenspace*

Site Ref No:

PF016

MG031

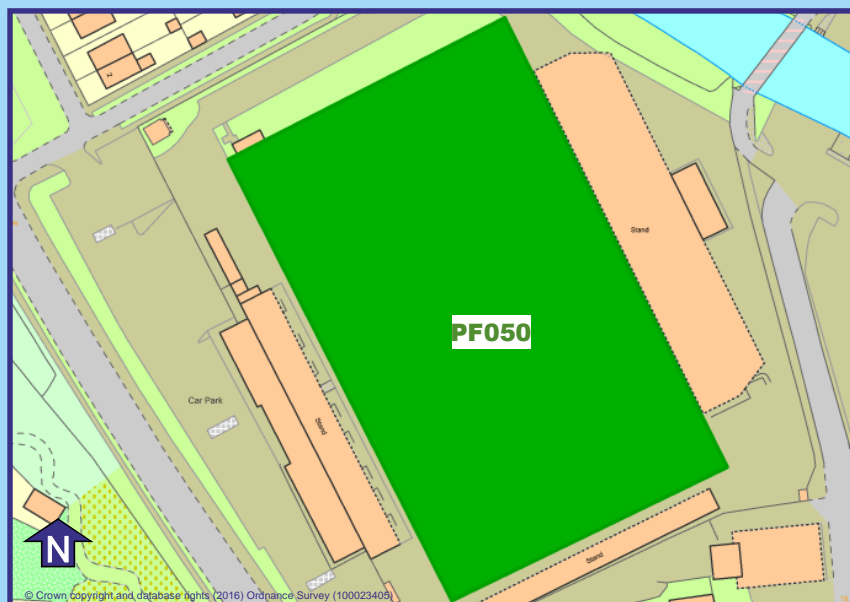
AG201

Site Area:

0.229Ha

0.066Ha

0.294Ha



Site Address:

**Bridgend RFC,
Tondur Road, Bridgend, CF31 4JE**

Settlement:

Newcastle

Ward Code:

Bridgend/BR-E-

Provision:

1 x playing pitch

Site Ref No:

PF050

Site Area:

1.025Ha



Bridgend Sub-Area

Newcastle



Site Address:

**Heol y Frenhines/Elizabeth Road,
Bridgend, CF31 4RN**

Settlement:

Newcastle

Ward Code:

Bridgend/BR-E-

Provision:

1 x amenity greenspace

Site Ref No:

AG066

Site Area:

0.522Ha



Site Address:

**Heol y Nant, Ystrad Fawr,
Westfield Road and
Llangewydd Road Precinct,
Bridgend, CF31 HT**

Settlement:

Bryntirion

Ward Code:

Bridgend/BR-E-

Provision:

4 x amenity greenspace

Site Ref No:

AG015

Site Area:

0.149Ha

AG374

0.260Ha

AG403

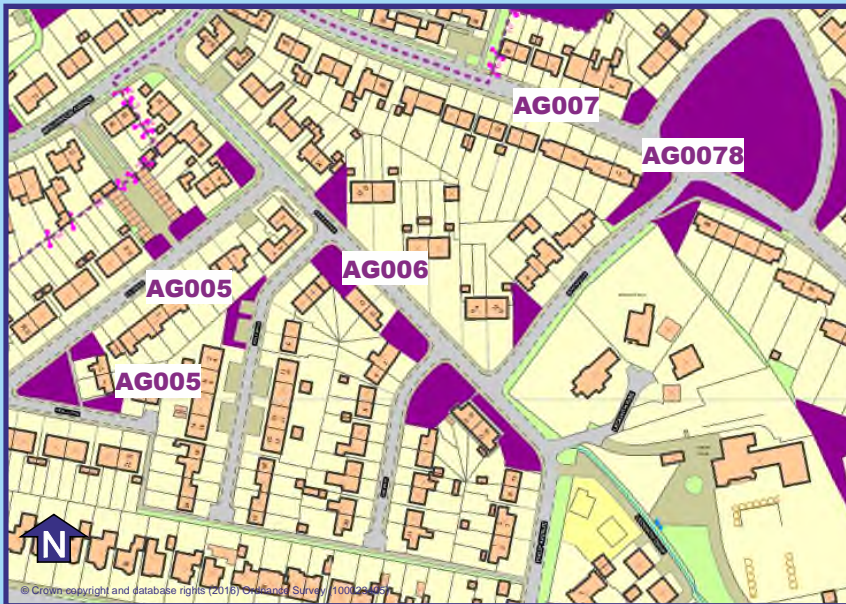
2.278Ha

AG404

0.096Ha

Bridgend Sub-Area

Newcastle



Site Address:
**Heol y Frenhines/Philip Avenue,
Bridgend, CF31 4RT**

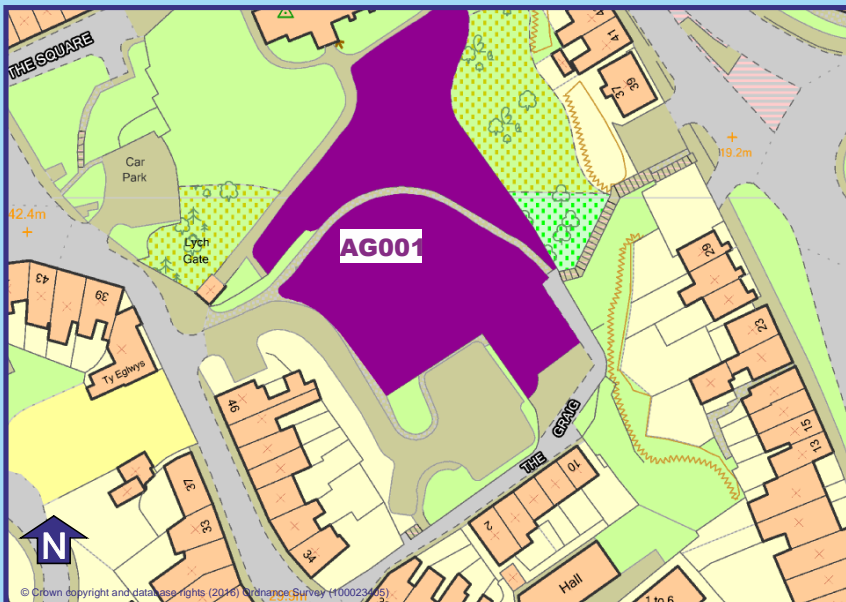
Settlement:
Newcastle

Ward Code:
Bridgend/BR-E-

Provision:
4 x amenity greenspace

Site Ref No:
**AG005
AG006
AG007
AG0078**

Site Area:
**0.083Ha
0.174Ha
0.014Ha
0.523Ha**



Site Address:
**The Graig, Newcastle Hill,
Bridgend, CF31 4EZ**

Settlement:
Newcastle

Ward Code:
Bridgend/BR-E-

Provision:
1 x amenity greenspace

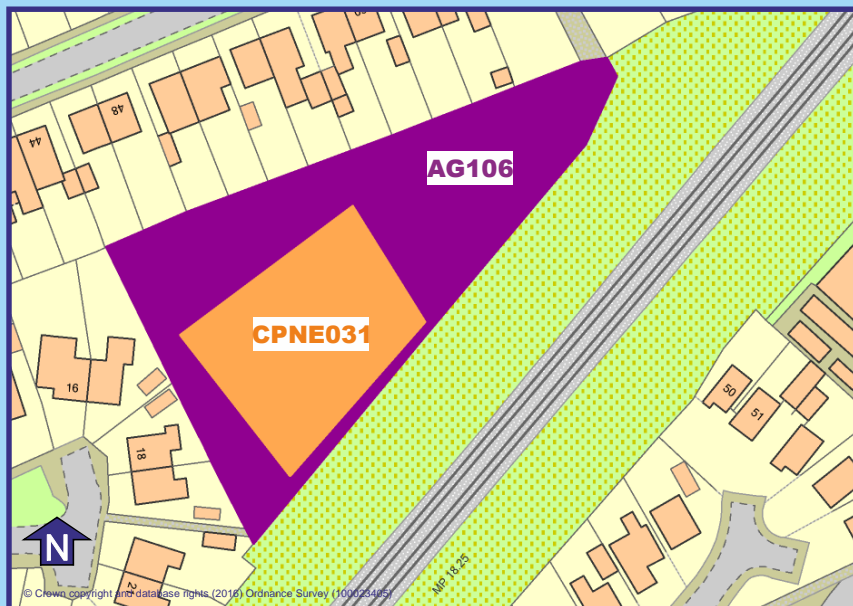
Site Ref No:
AG001

Site Area:
0.204Ha



Bridgend Sub-Area

Oldcastle



Site Address:
**Fairfield Road,
Bridgend, CF31 3DU**

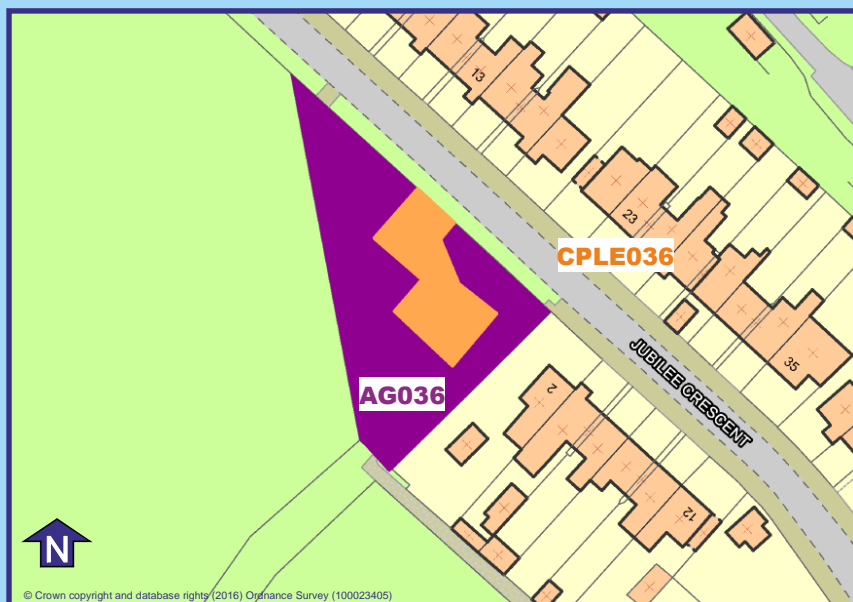
Settlement:
Oldcastle

Ward Code:
Bridgend/BR-I-

Provision:
*1 x children's outdoor play area (equipped NEAP),
1 x amenity greenspace*

Site Ref No:
**CPNE031
AG106**

Site Area:
**0.113Ha
0.238Ha**



Site Address:
**Jubilee Crescent,
Bridgend, CF31 3AY**

Settlement:
Oldcastle

Ward Code:
Bridgend/BR-I-

Provision:
*1 x children's outdoor play area (equipped LEAP),
1 x amenity greenspace*

Site Ref No:
**CPLE036
AG036**

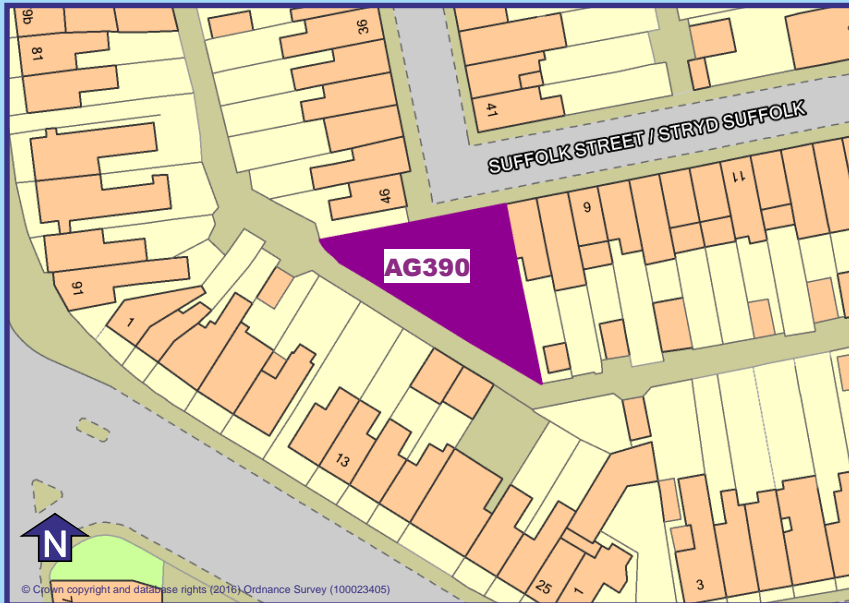
Site Area:
**0.025Ha
0.094Ha**



Jubilee Crescent Playground

Bridgend Sub-Area

Oldcastle



Site Address:
**Suffolk Street,
Bridgend, CF31 3AL**

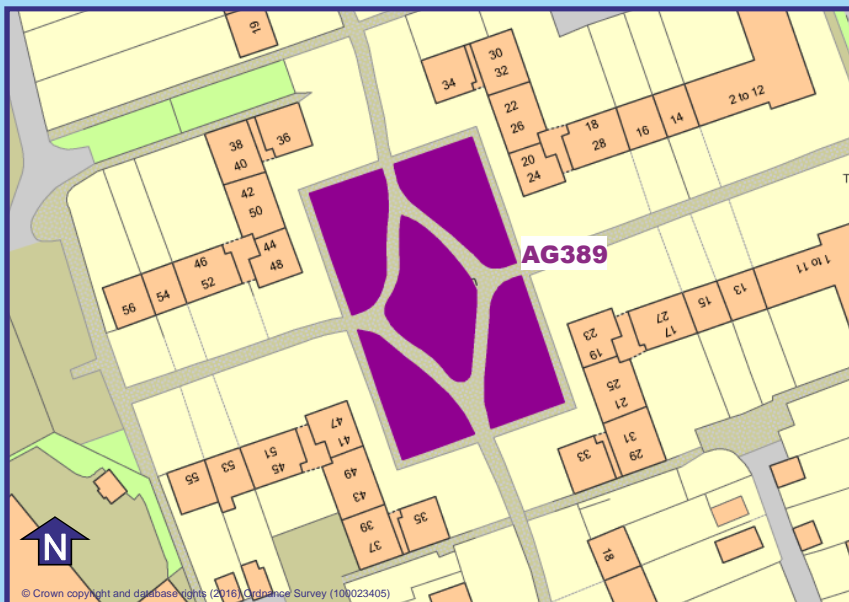
Settlement:
Oldcastle

Ward Code:
Bridgend/BR-I-

Provision:
1 x amenity greenspace

Site Ref No:
AG390

Site Area:
0.039Ha



Site Address:
**The Crescent,
Bridgend, CF31 1TU**

Settlement:
Oldcastle

Ward Code:
Bridgend/BR-I-

Provision:
1 x amenity greenspace

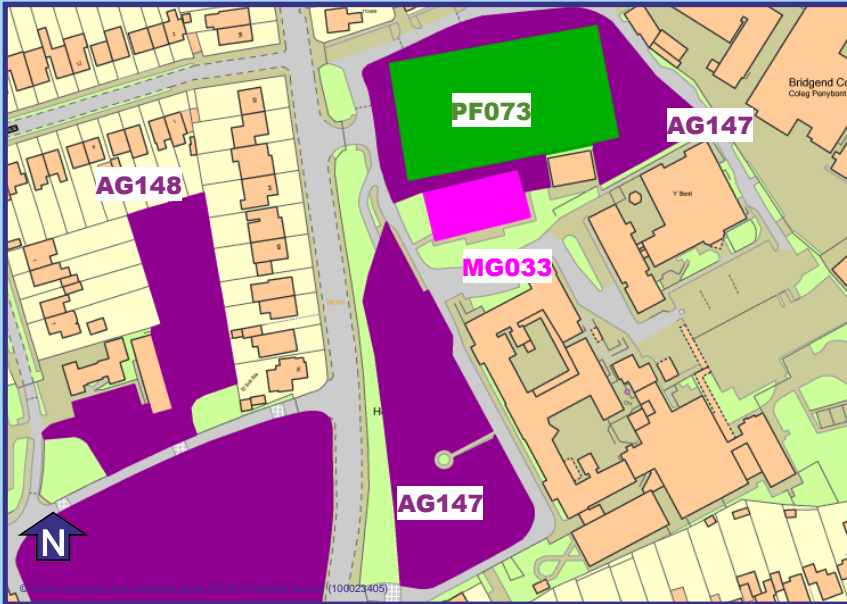
Site Ref No:
AG389

Site Area:
0.105Ha



Bridgend Sub-Area

Oldcastle



Site Address:

**Y Bont Heronsbridge School,
Ewenny Road, Bridgend, CF31 3HT**

Settlement:
Oldcastle

Ward Code:
Bridgend/BR-I-

Provision:

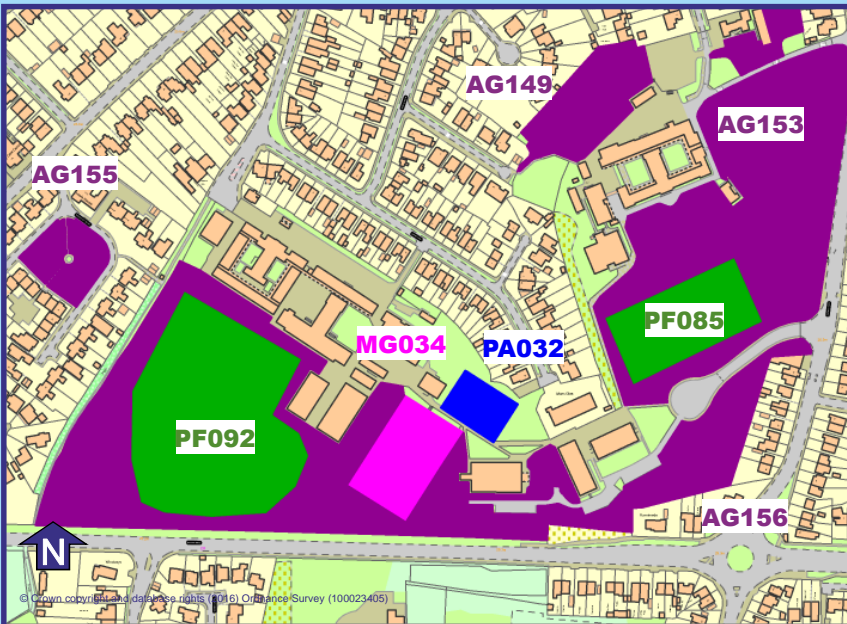
*1 x playing pitch,
1 x all-weather multi-use ball court,
2 x amenity greenspace*

Site Ref No:

**PF073
MG033
AG147
AG148**

Site Area:

**0.331Ha
0.062Ha
0.610Ha
0.265Ha**



Site Address:

**Brynteg Comprehensive School,
Ewenny Road, Bridgend, CF31 3ER**

Settlement:
Oldcastle

Ward Code:
Bridgend/BR-I-

Provision:

*3 x playing pitches, 1 x cricket field,
3 x tennis courts,
1 x all-weather multi-use ball court,
4 x amenity greenspace*

Site Ref No:

**PF092
PF085
PA032
MG034
AG149
AG153
AG155
AG156**

Site Area:

**1.657Ha
0.586Ha
0.154Ha
0.414Ha
0.467Ha
2.249Ha
0.243Ha
2.602Ha**



Site Address:

**Newbridge Fields, Merthyr Mawr Rd,
Bridgend, CF31 3PN**

Settlement:
Oldcastle

Ward Code:
Bridgend/BR-I-

Provision:

*6 x playing pitches,
2 x amenity greenspace*

Site Ref No:

**PF048
PF089
AG239
AG360**

Site Area:

**6.122Ha
0.694Ha
3.565Ha
8.805Ha**

Bridgend Sub-Area

Pendre



Site Address:

**Joslin Close,
Litchard, Bridgend, CF35 6BX**

Settlement:

Litchard

Ward Code:

Bridgend/BR-G-

Provision:

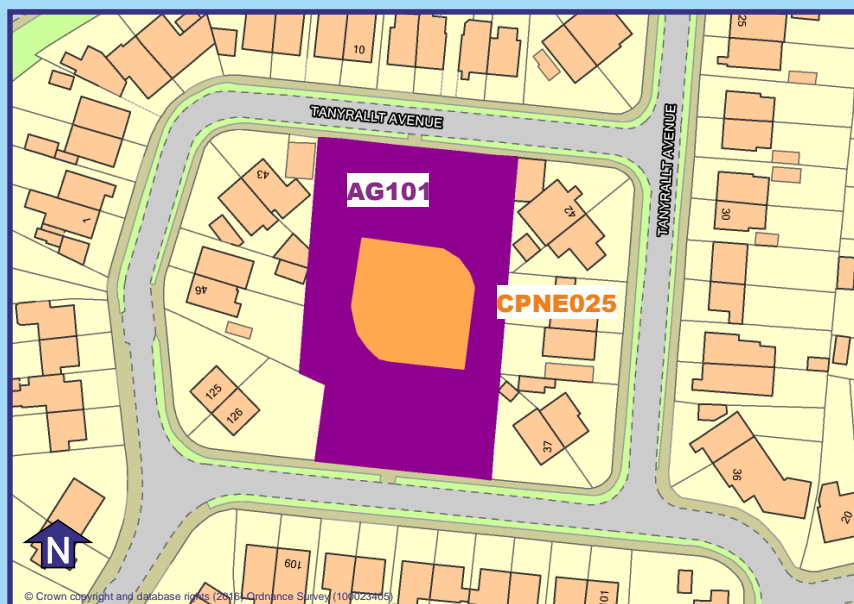
1 x children's outdoor play area (equipped LEAP)

Site Ref No:

CPLE060

Site Area:

0.039Ha



Site Address:

**Tanyrallt Avenue,
Litchard, Bridgend, CF31 1PQ**

Settlement:

Litchard

Ward Code:

Bridgend/BR-G-

Provision:

*1 x children's outdoor play area (equipped NEAP)
1 x amenity greenspace*

Site Ref No:

CPNE025

AG101

Site Area:

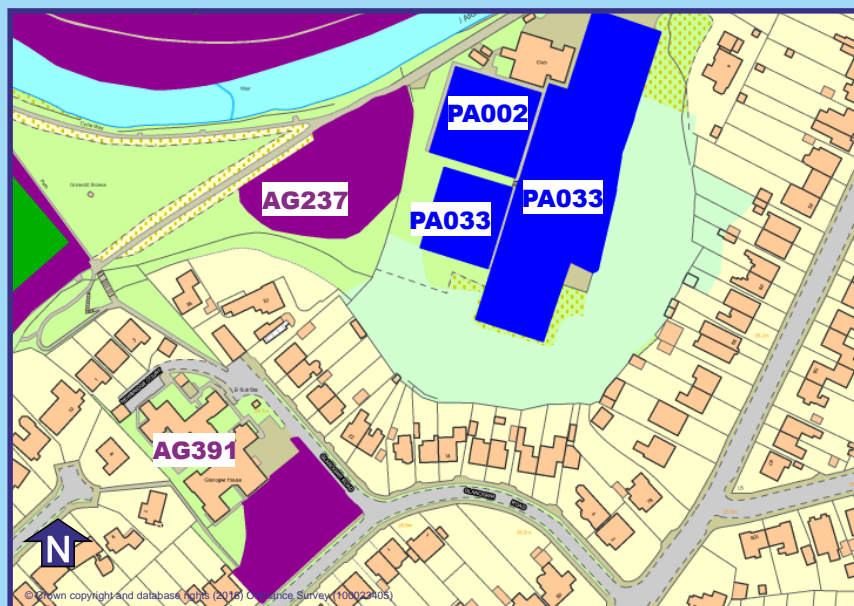
0.049Ha

0.189Ha



Bridgend Sub-Area

Oldcastle



Site Address:
**Bridgend Tennis Club,
Church Road, Bridgend, CF31 3NN**

Settlement:
Oldcastle

Ward Code:
Bridgend/BR-I-

Provision:
*10 x tennis courts, 1 x green bowling,
2 x amenity greenspace*

Site Ref No:	Site Area:
PA002	0.434Ha
PA033	0.333Ha
AG237	0.284Ha
AG391	0.191Ha



Site Address:
**White Rock, Ewenny Road,
Bridgend, CF31 3LN**

Settlement:
Oldcastle

Ward Code:
Bridgend/BR-I-

Provision:
1 x amenity greenspace

Site Ref No:	Site Area:
AG080	0.104Ha



Site Address:
**The Crescent,
Bridgend, CF31 1TU**

Settlement:
Oldcastle

Ward Code:
Bridgend/BR-I-

Provision:
1 x amenity greenspace

Site Ref No:	Site Area:
AG079	0.054Ha

Bridgend Sub-Area

Pendre



Site Address:
**Rushfield Gardens,
Bridgend, CF31 1DE**

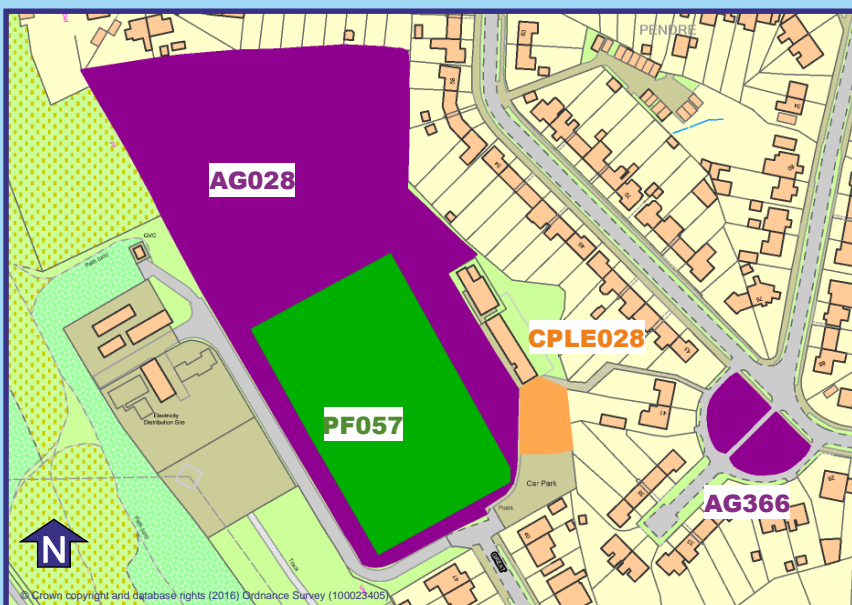
Settlement:
Pendre

Ward Code:
Bridgend/BR-G-

Provision:
2 x amenity greenspace

Site Ref No:
AG135
AG136

Site Area:
0.060Ha
0.061Ha



Site Address:
**Pendre Community Centre,
Great Western Avenue, CF31 1NN**

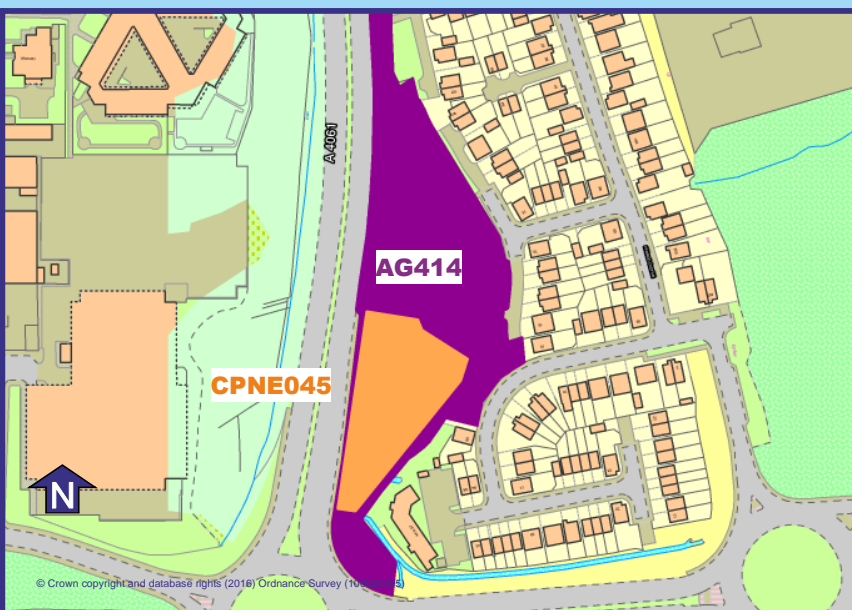
Settlement:
Pendre

Ward Code:
Bridgend/BR-G-

Provision:
1 x children's outdoor play area (equipped NEAP)
1 x playing pitch
2 x amenity greenspace

Site Ref No:
CPLE028
PF057
AG028
AG366

Site Area:
0.045Ha
0.587Ha
1.127Ha
0.077Ha



Site Address:
**Ffordd Cadfan, NE Brackla,
Bridgend, CF31 2DP**

Settlement:
Pendre

Ward Code:
Bridgend/BR-G-

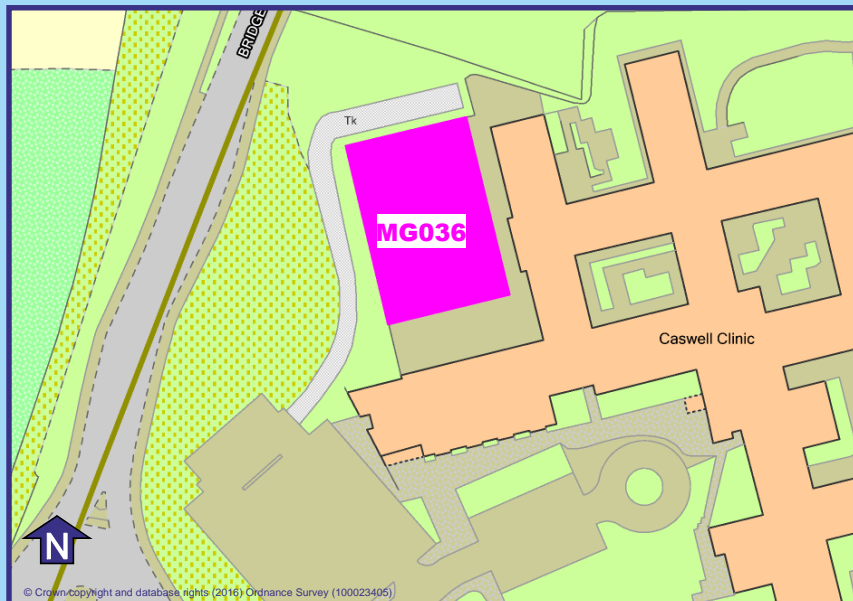
Provision:
1 x children's outdoor play area (equipped NEAP)
1 x amenity greenspace

Site Ref No:
CPNE045
AG414

Site Area:
0.269Ha
0.738Ha

Bridgend Sub-Area

Penyfai



Site Address:

**Glanrhyd Hospital,
Penyfai, Bridgend, CF31 4LL**

Settlement:

Penyfai

Ward Code:

Bridgend/BR-B-

Provision:

1 x all-weather multi-use ball court

Site Ref No:

MG036

Site Area:

0.079Ha



Site Address:

**Heol yr Eglwys,
Penyfai, Bridgend, CF31 4LY**

Settlement:

Penyfai

Ward Code:

Bridgend/BR-B-

Provision:

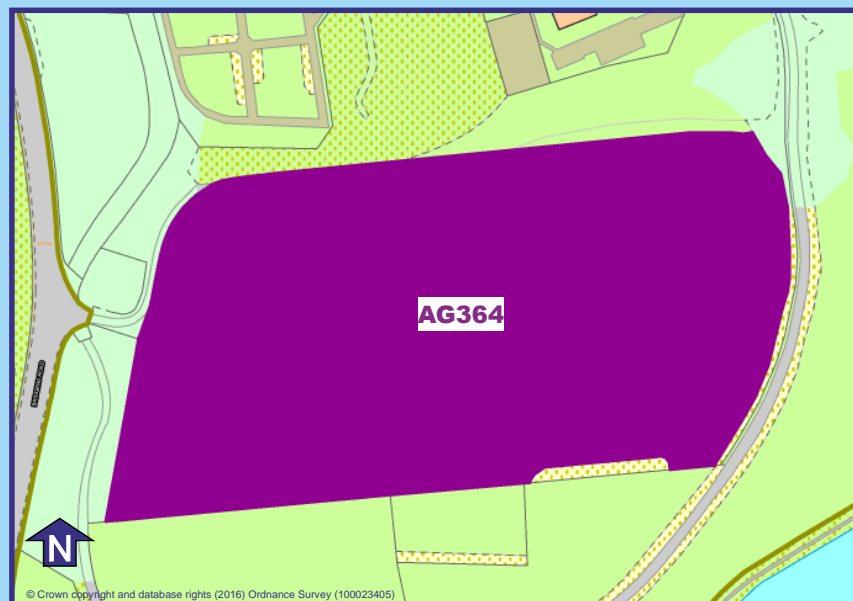
1 x amenity greenspace

Site Ref No:

AG265

Site Area:

0.657Ha



Site Address:

**Glanrhyd Hospital, Bridgend Road,
Penyfai, CF31 4LN**

Settlement:

Penyfai

Ward Code:

Bridgend/BR-B-

Provision:

1 x amenity greenspace

Site Ref No:

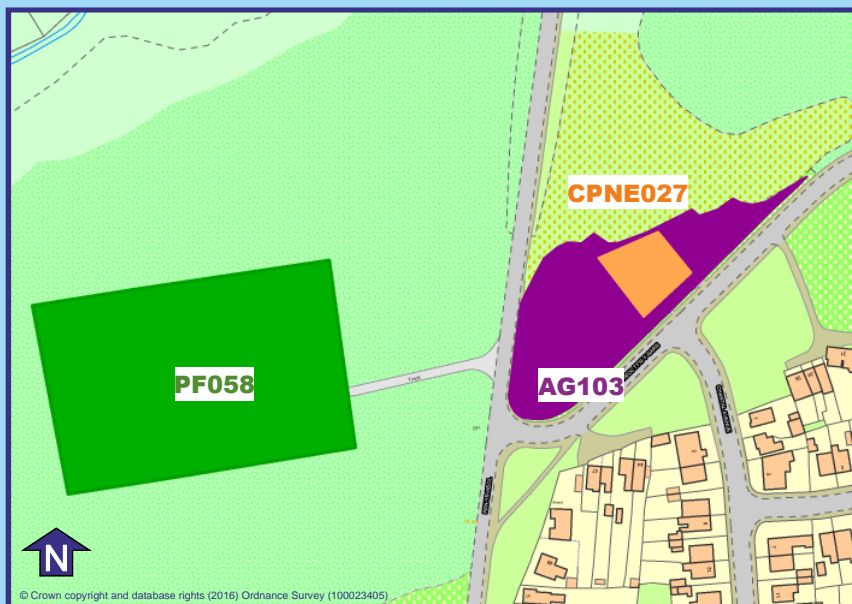
AG364

Site Area:

3.523Ha

Bridgend Sub-Area

Penyfai



Site Address:

**The Common, Heol Tyn y Garn,
Penyfai, Bridgend, CF31 4NE**

Settlement:

Penyfai

Ward Code:

Bridgend/BR-B-

Provision:

1 x playing pitch,

1 x amenity greenspace

1 x children's outdoor play area (equipped NEAP)

Site Ref No:

PF058

AG103

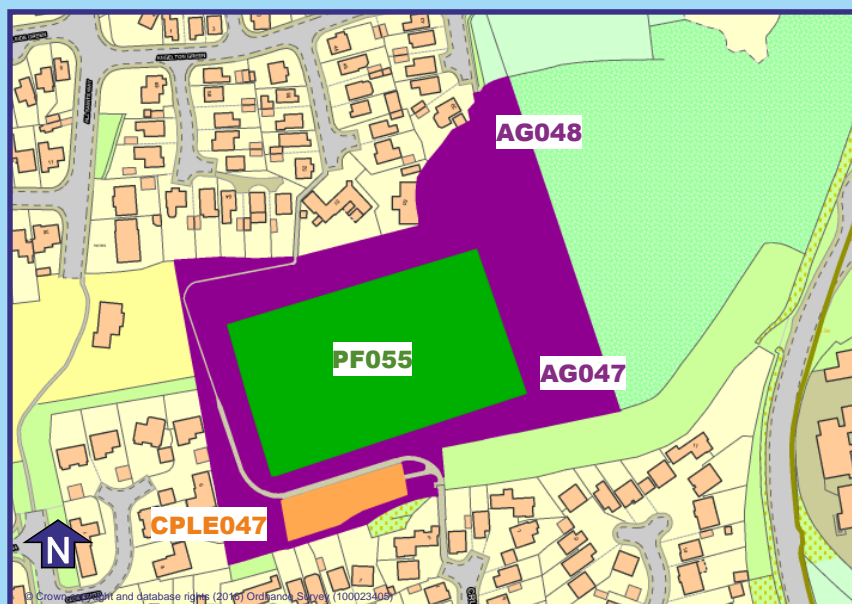
CPNE027

Site Area:

1.005Ha

0.393Ha

0.072Ha



Site Address:

**Cavendish Park,
Penyfai, Bridgend, CF31 4BF**

Settlement:

Penyfai

Ward Code:

Bridgend/BR-B-

Provision:

1 x playing pitch

2 x amenity greenspace

1 x children's outdoor play area (equipped LEAP)

Site Ref No:

PF055

AG047

AG048

CPLE047

Site Area:

0.771Ha

0.923Ha

0.193Ha

0.079Ha



Penyfai Playing Fields

Bridgend Sub-Area

Provisions

Playing Pitches

Site Ref. No.	Ward Code	Area (Ha)
PF012	BR-E-	0.805
PF016	BR-E-	0.229
PF021	BR-K-	0.158
PF022	BR-K-	0.270
PF024	BR-K-	0.221
PF043	BR-L-	1.693
PF045	BR-K-	1.813
PF048	BR-I-	6.122
PF050	BR-E-	1.025
PF051	BR-F-	0.485
PF052	BR-A-	2.208
PF053	BR-A-	1.608
PF054	BR-D-	2.707
PF055	BR-B-	0.771
PF056	BR-F-	1.137
PF057	BR-G-	0.587
PF058	BR-B-	1.005
PF059	BR-H-	0.326
PF060	BR-A-	0.642
PF064	BR-H-	0.368
PF071	BR-A-	0.397
PF072	BR-A-	0.091
PF073	BR-I-	0.331
PF085	BR-I-	0.586
PF089	BR-I-	0.694
PF092	BR-I-	1.657
PF093	BR-L	0.465
PF094	BR-J-	2.318

TOTAL = 30.717Ha

Multi Use Games Area

Site Ref. No	Ward Code	Area (Ha)
MG006	BR-K-	0.115
MG007	BR-K-	0.048
MG008	BR-K-	0.167
MG009	BR-K-	0.041
MG010	BR-K-	0.493
MG011	BR-A-	0.157
MG012	BR-A-	0.039
MG013	BR-A-	0.070
MG018	BR-J-	0.609
MG020	BR-L-	0.032
MG025	BR-C-	0.066
MG031	BR-E-	0.066
MG033	BR-I-	0.062
MG034	BR-I-	0.414
MG036	BR-B-	0.079

TOTAL = 2.458Ha

Other Outdoor Sports

Site Ref. No.	Ward Code	Area (Ha)
PA001	BR-E-	0.365
PA002	BR-I-	0.434
PA025	BR-H-	0.036
PA026	BR-K-	0.160
PA027	BR-E-	0.890
PA028	BR-D-	1.067
PA032	BR-I-	0.154
PA033	BR-I-	0.333
PA041	BR-F-	0.230
PA043	BR-K-	0.040
PA044	BR-K-	0.041

TOTAL = 3.750 Ha

Children's Playgrounds

Site Ref. No.	Ward Code	Area (Ha)
CPLE026	BR-J-	0.030
CPLE027	BR-F-	0.064
CPLE028	BR-G-	0.045
CPLE029	BR-H-	0.030
CPLE030	BR-H-	0.027
CPLE031	BR-E-	0.046
CPLE032	BR-E-	0.026
CPLE033	BR-A-	0.048
CPLE034	BR-C-	0.035
CPLE035	BR-H-	0.030
CPLE036	BR-I-	0.025
CPLE039	BR-F-	0.046
CPLE042	BR-K-	0.023
CPLE044	BR-K-	0.062
CPLE045	BR-H-	0.070
CPLE046	BR-A-	0.034
CPLE047	BR-B-	0.079
CPLE048	BR-K-	0.027
CPLE050	BR-F-	0.020
CPLE053	BR-K-	0.080
CPLE059	BR-A-	0.020
CPLE060	BR-G-	0.039
CPLE062	BR-H-	0.033
CPLE064	BR-F-	0.030
CPLE065	BR-A-	0.031
CPLE066	BR-E-	0.122
CPLE072	BR-A-	0.039
CPLE075	BR-J-	0.250
CPNE001	BR-L-	0.239
CPNE016	BR-A-	0.046
CPNE025	BR-G-	0.049
CPNE027	BR-B-	0.072
CPNE028	BR-C-	0.047
CPNE029	BR-K-	0.099
CPNE030	BR-K-	0.018
CPNE031	BR-I-	0.113
CPNE032	BR-A-	0.025
CPNE040	BR-K-	0.053
CPNE041	BR-K-	0.022
CPNE042	BR-A-	0.032
CPNE043	BR-A-	0.023
CPNE044	BR-D-	0.016
CPNE045	BR-G-	0.269
CPSE002	BR-H-	0.459

TOTAL = 2.993 Ha

Bridgend Sub-Area

Provisions

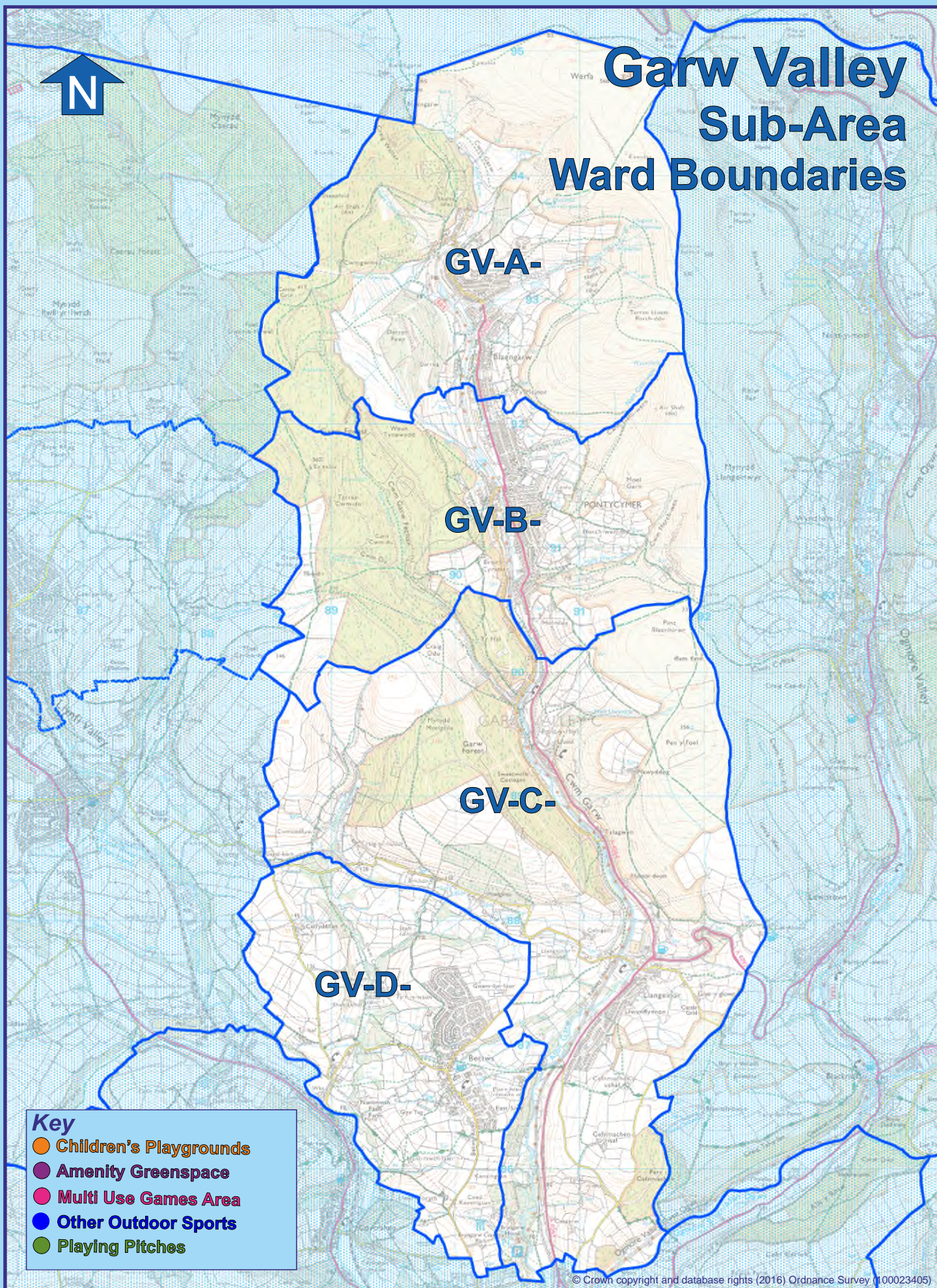
Amenity Greenspace		
Site Ref. No.	Ward Code	Area (Ha)
AG001	BR-E-	0.204
AG002	BR-A-	0.082
AG003	BR-K-	0.141
AG004	BR-K-	0.028
AG005	BR-E-	0.083
AG006	BR-E-	0.174
AG007	BR-E-	0.014
AG009	BR-D-	0.053
AG010	BR-D-	0.060
AG011	BR-A-	0.110
AG012	BR-A-	0.081
AG013	BR-A-	0.066
AG014	BR-C-	0.032
AG015	BR-E-	0.149
AG016	BR-C-	0.007
AG027	BR-F-	0.064
AG028	BR-G-	1.127
AG029	BR-H-	0.189
AG032	BR-E-	0.629
AG033	BR-A-	1.091
AG034	BR-C-	0.597
AG035	BR-H-	0.186
AG036	BR-I-	0.094
AG039	BR-F-	1.500
AG040	BR-K-	0.367
AG042	BR-A-	1.245
AG046	BR-A-	0.049
AG047	BR-B-	0.923
AG048	BR-B-	0.193
AG050	BR-F-	1.224
AG053	BR-A-	0.311
AG059	BR-A-	0.147
AG060	BR-A-	0.219
AG066	BR-E-	0.522
AG075	BR-K-	0.039
AG076	BR-A-	0.662
AG078	BR-E-	0.523
AG079	BR-I-	0.054
AG080	BR-I-	0.104
AG082	BR-K-	0.204
AG083	BR-H-	0.382
AG101	BR-G-	0.189
AG102	BR-H-	0.355
AG103	BR-B-	0.393
AG105	BR-K-	2.330
AG106	BR-I-	0.238
AG107	BR-A-	0.398
AG115	BR-K-	0.203
AG135	BR-G-	0.060
AG136	BR-G-	0.061
AG137	BR-H-	0.118
AG138	BR-K-	0.067
AG143	BR-K-	0.212
AG145	BR-K-	0.070

Amenity Greenspace		
Site Ref. No.	Ward Code	Area (Ha)
AG147	BR-I-	0.610
AG148	BR-I-	0.265
AG149	BR-I-	0.467
AG151	BR-K-	0.768
AG153	BR-I-	2.249
AG155	BR-I-	0.243
AG156	BR-I-	2.602
AG192	BR-C-	0.447
AG193	BR-C-	1.822
AG195	BR-A-	0.076
AG197	BR-A-	0.463
AG198	BR-C-	0.298
AG201	BR-E-	0.294
AG206	BR-K-	0.420
AG209	BR-K-	0.129
AG210	BR-K-	0.140
AG211	BR-K-	0.057
AG212	BR-K-	0.035
AG213	BR-K-	0.076
AG214	BR-K-	0.059
AG215	BR-K-	0.977
AG216	BR-K-	0.336
AG217	BR-K-	1.199
AG218	BR-K-	0.384
AG219	BR-K-	0.249
AG220	BR-K-	0.119
AG221	BR-K-	0.288
AG222	BR-K-	0.148
AG223	BR-K-	1.080
AG224	BR-K-	0.534
AG225	BR-K-	1.569
AG228	BR-K-	0.354
AG230	BR-K-	0.371
AG231	BR-K-	0.719
AG232	BR-K-	0.462
AG233	BR-K-	0.041
AG237	BR-I-	0.284
AG238	BR-E-	2.015
AG239	BR-I-	3.565
AG240	BR-A-	0.039
AG241	BR-A-	0.553
AG242	BR-A-	0.084
AG243	BR-A-	0.043
AG244	BR-A-	0.063
AG245	BR-A-	0.298
AG246	BR-A-	0.209
AG247	BR-A-	0.066
AG248	BR-A-	0.036
AG249	BR-A-	0.579
AG250	BR-A-	1.059
AG251	BR-A-	0.079
AG252	BR-A-	0.048
AG253	BR-A-	1.790
AG254	BR-A-	2.437

Amenity Greenspace		
Site Ref. No.	Ward Code	Area (Ha)
AG256	BR-C-	0.141
AG257	BR-C-	0.683
AG260	BR-D-	4.156
AG261	BR-D-	0.269
AG262	BR-D-	0.334
AG265	BR-B-	0.657
AG272	BR-H-	0.137
AG273	BR-K-	0.533
AG275	BR-K-	0.021
AG277	BR-K-	0.116
AG278	BR-K-	0.079
AG279	BR-K-	0.048
AG281	BR-K-	0.537
AG283	BR-A-	0.078
AG284	BR-A-	0.310
AG285	BR-K-	0.042
AG306	BR-I-	0.057
AG360	BR-D-	8.805
AG362	BR-F-	2.906
AG363	BR-B-	2.131
AG364	BR-H-	3.523
AG365	BR-G-	0.221
AG366	BR-H-	0.077
AG367	BR-K-	0.225
AG369	BR-D-	0.563
AG370	BR-C-	0.297
AG372	BR-E-	2.774
AG374	BR-A-	0.260
AG382	BR-A-	0.071
AG383	BR-A-	0.109
AG387	BR-A-	0.119
AG388	BR-I-	0.031
AG389	BR-I-	0.105
AG390	BR-I-	0.039
AG391	BR-A-	0.191
AG395	BR-L-	0.224
AG399	BR-E-	0.089
AG403	BR-E-	2.278
AG404	BR-C-	0.096
AG405	BR-C-	0.167
AG406	BR-A-	0.170
AG408	BR-J-	0.310
AG411	BR-G-	12.560
AG414	BR-G-	0.738

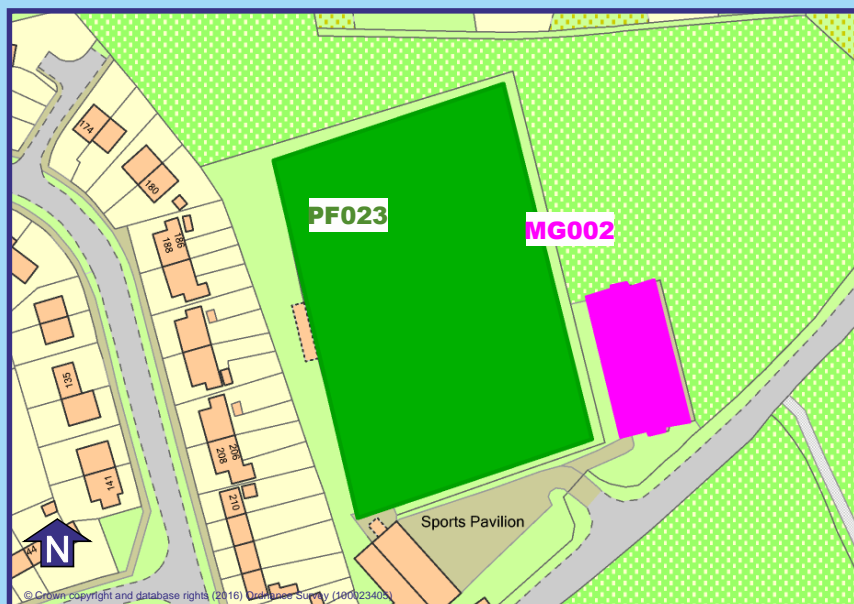
TOTAL = 99.502 Ha





Garw Valley Sub-Area

Bettws



Site Address:

**Heol Richard Price, Bettws,
Bridgend, CF32 8SG**

Settlement:

Bettws

Ward Code:

Garw Valley/GV-D-

Provision:

1 x playing pitch,

1 x all-weather multi-sports ball court

Site Ref No:

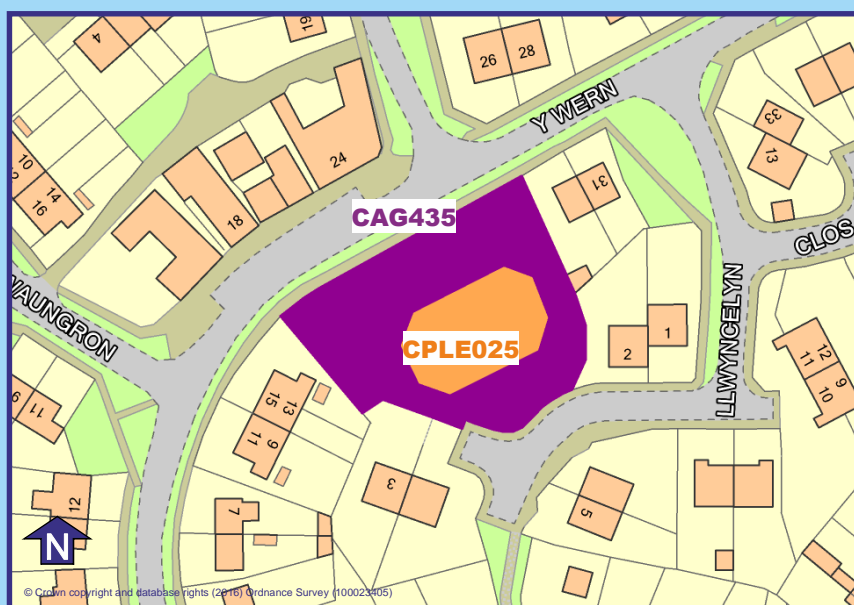
PF023

MG002

Site Area:

0.685Ha

0.080Ha



Site Address:

**Y Wern, Bettws,
Bridgend, CF32 8RR**

Settlement:

Bettws

Ward Code:

Garw Valley/GV-D-

Provision:

1 x children's outdoor play area (equipped LEAP),

1 x amenity greenspace

Site Ref No:


CPLE025

AG435

Site Area:

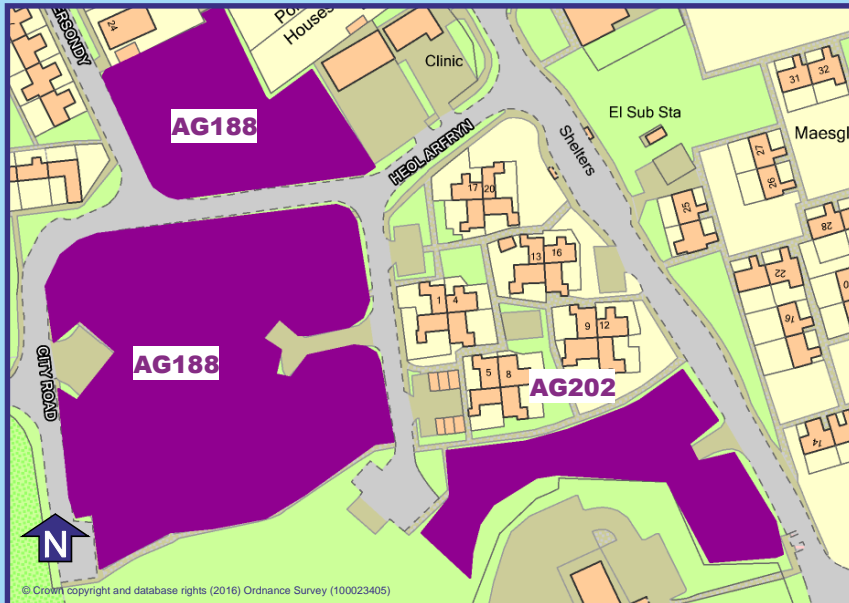
0.043Ha

0.134Ha



Garw Valley Sub-Area

Bettws



Site Address:

**City Road/Woodland Close,
Bettws, Bridgend, CF32 8TS**

Settlement:

Bettws

Ward Code:

Garw Valley/GV-D-

Provision:

2 x amenity greenspace

Site Ref No:

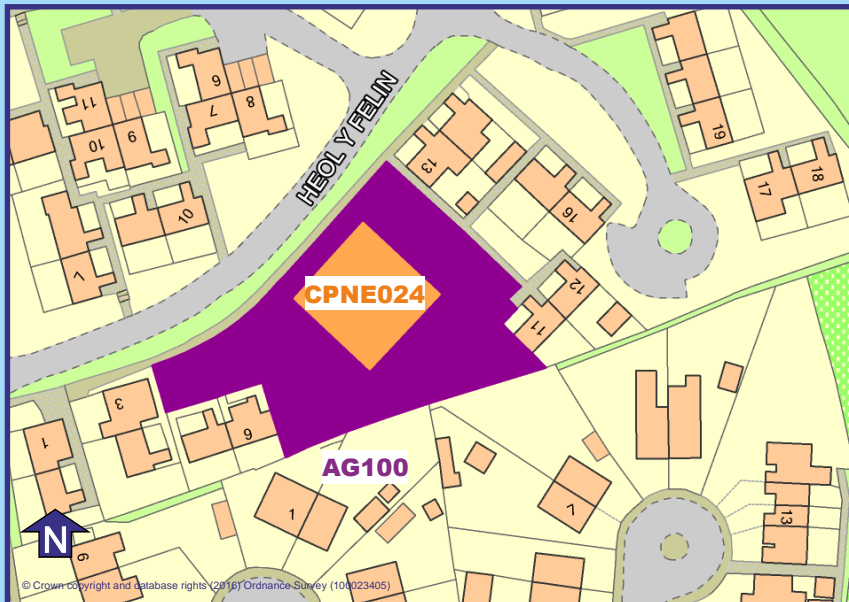
AG188

AG202

Site Area:

0.892Ha

0.204Ha



Site Address:

**Heol y Felin, Bettws,
Bridgend**

Settlement:

Bettws

Ward Code:

Garw Valley/GV-D-

Provision:

*1 x children's outdoor play area (equipped LEAP),
1 x amenity greenspace*

Site Ref No:

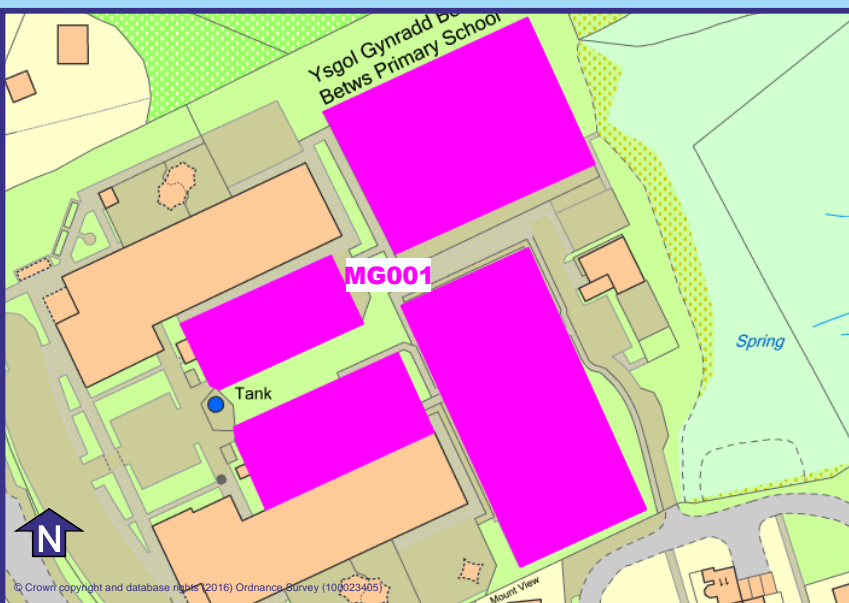
CPNE024

AG100

Site Area:

0.039Ha

0.160Ha



Site Address:

**Bettws Primary School, Bettws,
Bridgend, CF32 8RR**

Settlement:

Bettws

Ward Code:

Garw Valley/GV-D-

Provision:

4 x all-weather multi-sports ball court

Site Ref No:

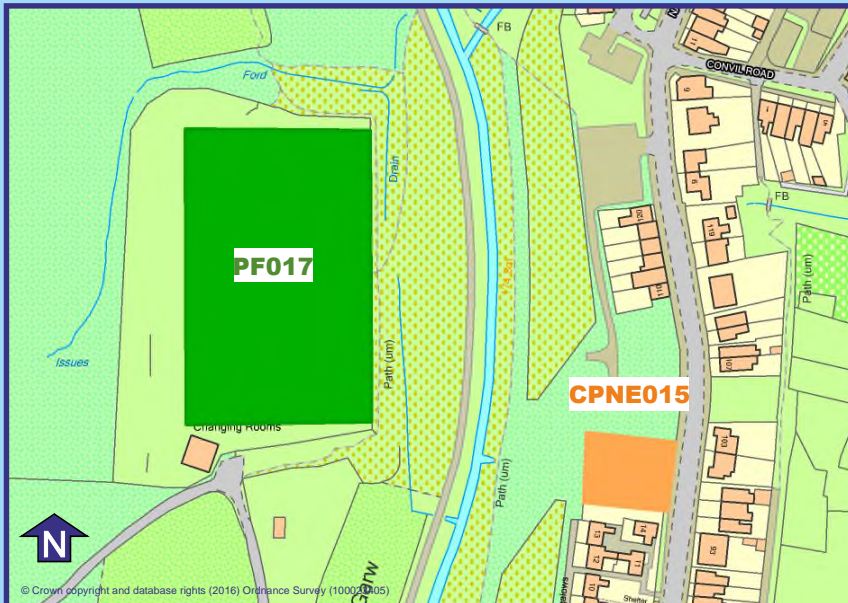
MG001

Site Area:

0.660Ha

Garw Valley Sub-Area

Blaengarw



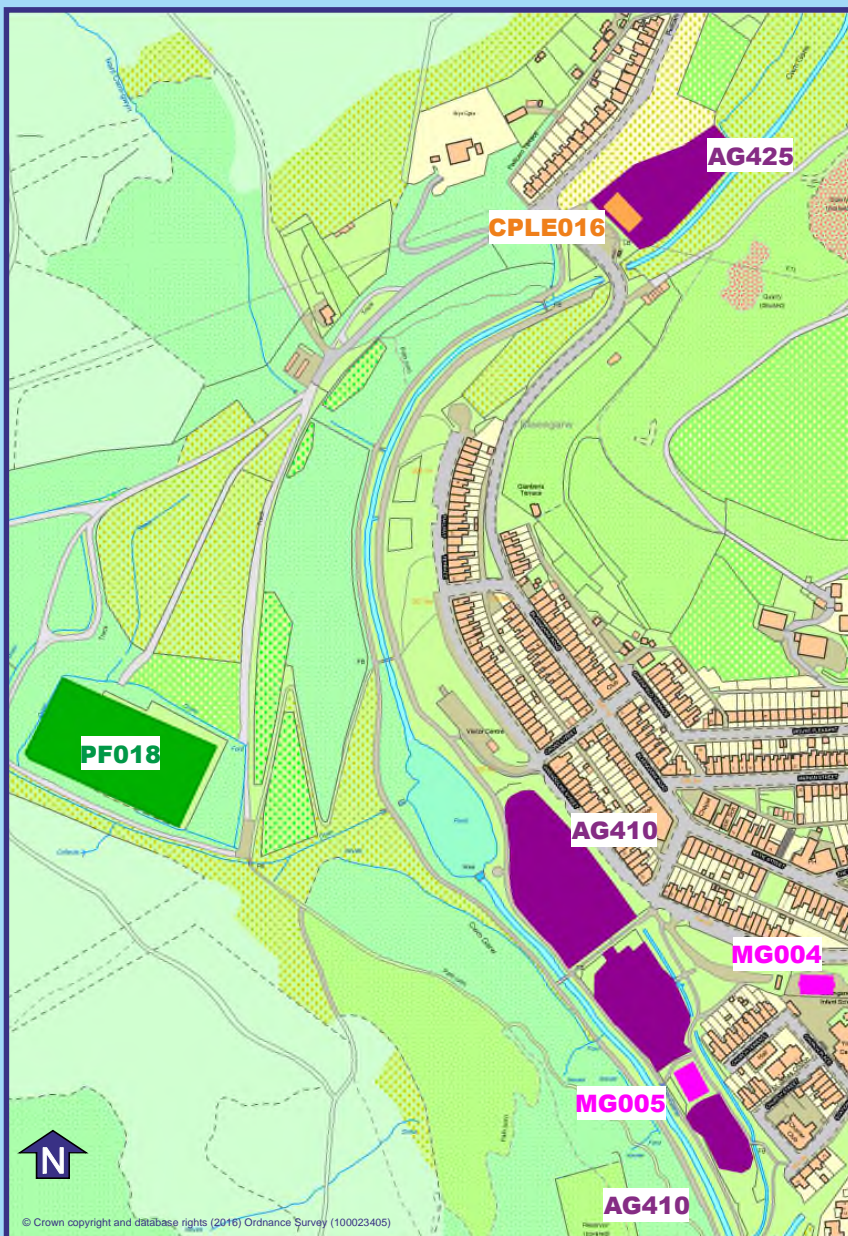
Site Address:
**Garreg Side/King Edward Street,
Blaengarw, Bridgend, CF32 8NG**

Settlement: **Blaengarw** Ward Code: **Garw Valley/GV-A-**

Provision:
*1 x children's outdoor play area (equipped NEAP),
1 x playing pitch*

Site Ref No:
CPNE015
PF017

Site Area:
0.088Ha
0.767Ha



Site Address:
**Blaengarw Community Park,
Gwendoline Street and
Pwll y Garn, Blaengarw, CF32 8AU**

Settlement: **Blaengarw** Ward Code: **Garw Valley/GV-A-**

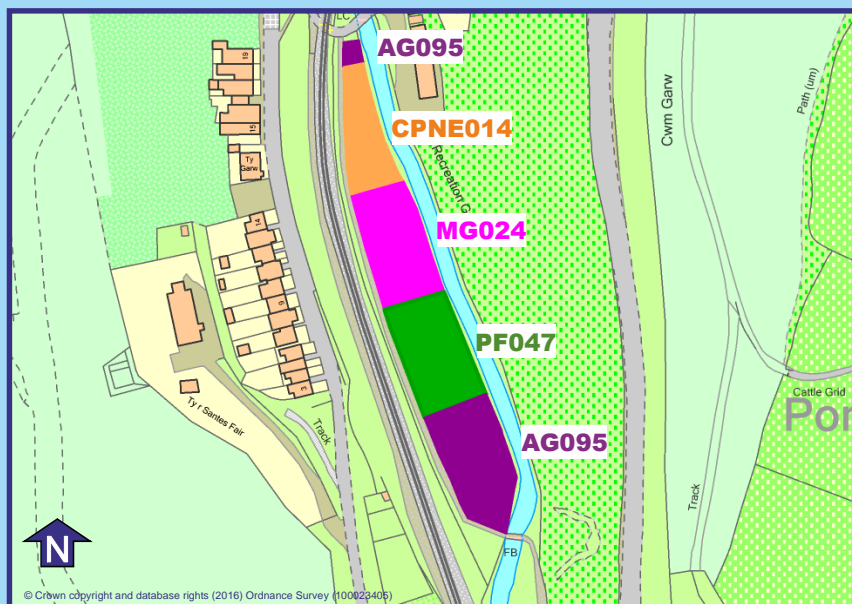
Provision:
*1 x children's outdoor play area (equipped LEAP),
1 x playing pitch
2 x all weather multi-sports ball court
2 x amenity greenspace*

Site Ref No:
CPLE016
PF018
MG004
MG005
AG410
AG425

Site Area:
0.029Ha
0.687Ha
0.026Ha
0.032Ha
1.059Ha
0.366Ha

Garw Valley Sub-Area

Llangeinor



Site Address:

**Lluest Cottages, Pontyrhyl,
Bridgend, CF32 8LX**

Settlement:
Llangeinor

Ward Code:
Garw Valley/GV-C-

Provision:

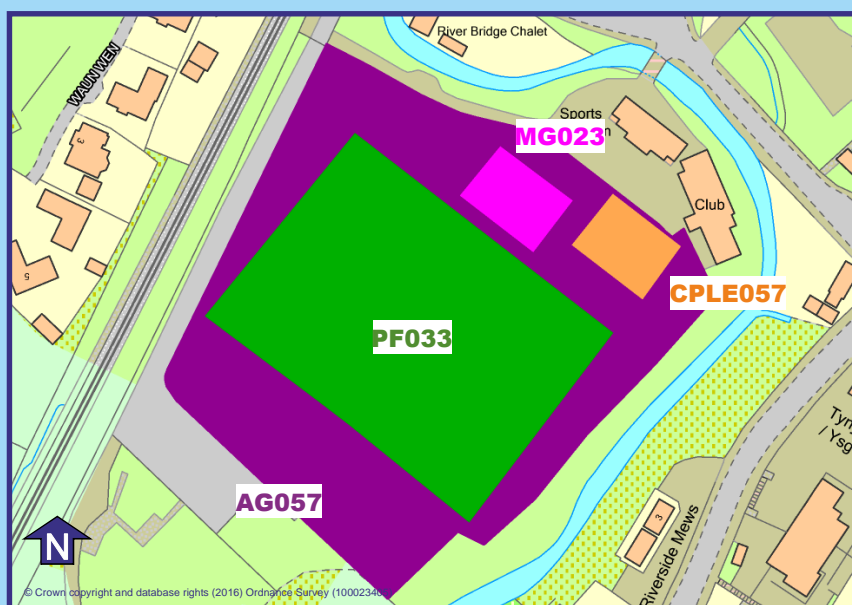
*1 x children's outdoor play area (equipped NEAP),
1 x playing pitch,
1 x all-weather multi-sports ball court,
1 x amenity greenspace*

Site Ref No:

CPNE014
PF047
MG024
AG095

Site Area:

0.066Ha
0.111Ha
0.108Ha
0.120Ha



Site Address:

**Bettws Road, Llangeinor,
Bridgend, CF32 8PG**

Settlement:
Llangeinor

Ward Code:
Garw Valley/GV-C-

Provision:

*1 x children's outdoor play area (equipped LEAP),
1 x playing pitch,
1 x all-weather multi-sports ball court,
1 x amenity greenspace*

Site Ref No:

CPLE057
PF033
MG023
AG057

Site Area:

0.053Ha
0.681Ha
0.054Ha
0.684Ha



Garw Valley Sub-Area

Llangeinor



Site Address:
**Gellilodra, Llangeinor,
Bridgend, CF32 8NT**

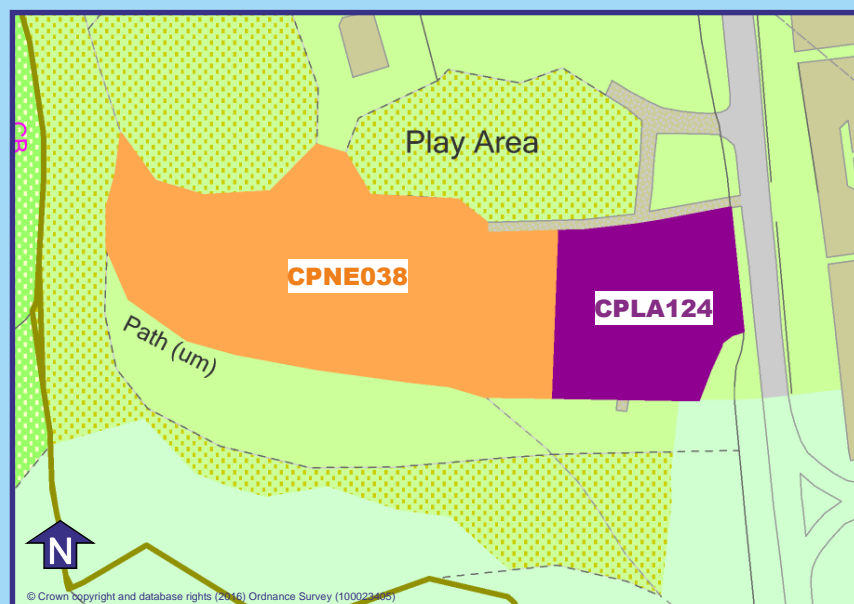
Settlement:
Llangeinor

Ward Code:
Garw Valley/GV-C-

Provision:
1 x children's outdoor play area (equipped LEAP),

Site Ref No:
CPLE014

Site Area:
0.057Ha



Site Address:
**Bryngarw Country Park,
Brynmenyn, Bridgend, CF32 8UU**

Settlement:
Llangeinor

Ward Code:
Garw Valley/GV-C-

Provision:
*1 x children's outdoor play area (equipped NEAP),
1 x amenity greenspace*

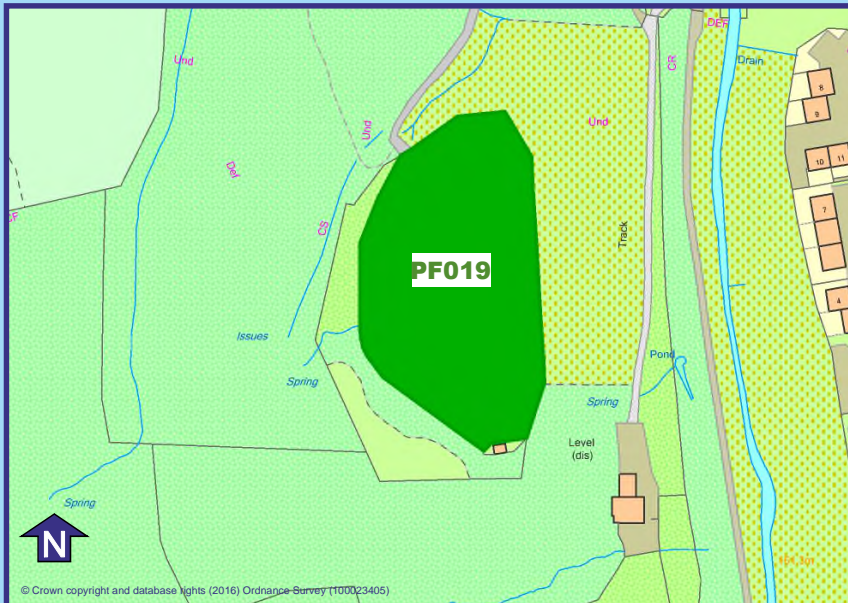
Site Ref No:
**CPNE038
AG124**

Site Area:
**0.255Ha
0.102Ha**



Garw Valley Sub-Area

Pontcymmer



Site Address:

Blaengarw Cricket Ground, Garreg Side, Blaengarw, Bridgend, CF32 8NL

Settlement:

Pontcymmer

Ward Code:

Garw Valley/GV-B-

Provision:

1 x cricket field,

Site Ref No:

PF019

Site Area:

0.751Ha



Site Address:

Blandy Park, Oxford Street, Pontcymmer, Bridgend, CF32 8DG

Settlement:

Pontcymmer

Ward Code:

Garw Valley/GV-B-

Provision:

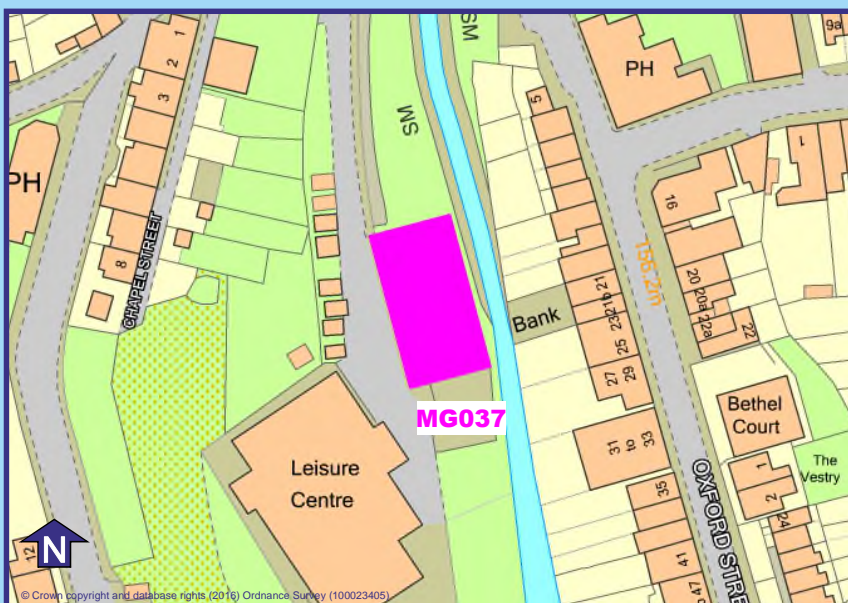
1 x playing pitch

Site Ref No:

PF067

Site Area:

0.595Ha



Site Address:

Garw Leisure Centre, Pontcymmer, Bridgend, CF32 8AZ

Settlement:

Pontcymmer

Ward Code:

Garw Valley/GV-B-

Provision:

1 x all-weather multi-sports ball court

Site Ref No:

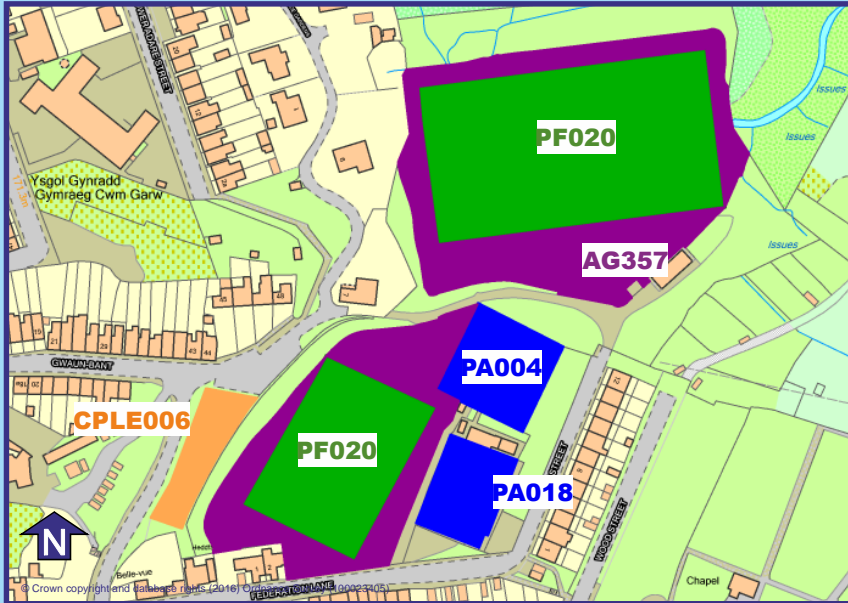
MG037

Site Area:

0.053Ha

Garw Valley Sub-Area

Pontycymmer



Site Address:

**Gwaun Bant Playing Fields,
Blaengarw, Bridgend, CF32 8LN**

Settlement:

Pontycymmer

Ward Code:

Garw Valley/GV-B-

Provision:

*1 x children's outdoor play area (equipped LEAP),
2 x playing pitches,
1 x green bowls
3 x tennis courts,
1 x amenity greenspace*

Site Ref No:

CPLE006

PF020

PA004

PA018

AG357

Site Area:

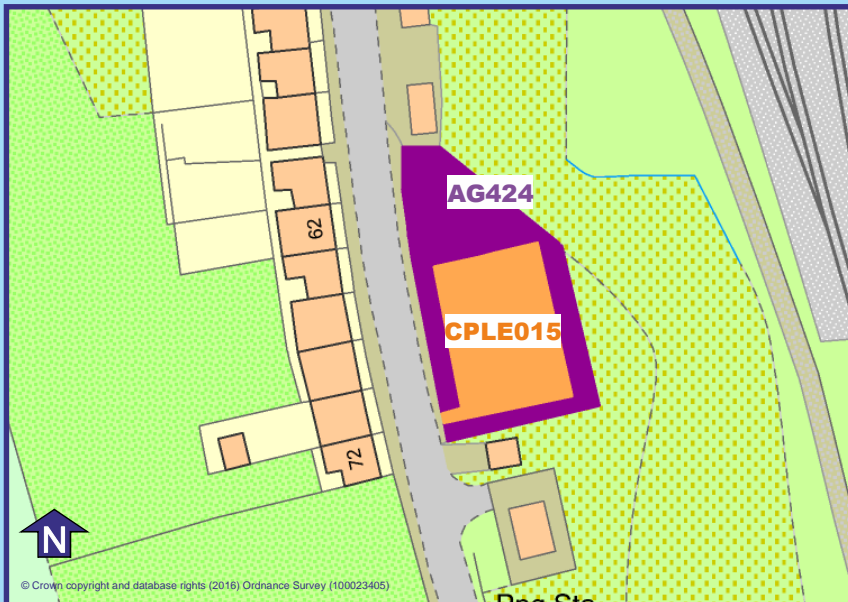
0.090Ha

1.182Ha

0.160Ha

0.118Ha

0.814Ha



Site Address:

**Bridgend Road, Braich y Cymmer,
Bridgend, CF32 8EH**

Settlement:

Pontycymmer

Ward Code:

Garw Valley/GV-B-

Provision:

*1 x children's outdoor play area (equipped LEAP),
1 x amenity greenspace*

Site Ref No:

CPLE015

AG424

Site Area:

0.039Ha

0.046Ha



Site Address:

**New Street, Pantygog,
Bridgend, CF32 8DP**

Settlement:

Pontycymmer

Ward Code:

Garw Valley/GV-B-

Provision:

*1 x children's outdoor play area (equipped LEAP),
1 x amenity greenspace*

Site Ref No:

CPLE017

AG426

Site Area:

0.032Ha

0.244Ha

Playing Pitches

Site Ref. No.	Ward Code	Area (Ha)
PF017	GV-A-	0.767
PF018	GV-A-	0.687
PF019	GV-B-	0.751
PF020	GV-B-	1.182
PF023	GV-D-	0.685
PF033	GV-C-	0.681
PF047	GV-C-	0.111
PF067	GV-B-	0.595

TOTAL = 5.459Ha

Multi Use Game Areas

Site Ref. No.	Ward Code	Area (Ha)
MG001	GV-D-	0.660
MG002	GV-D-	0.080
MG004	GV-A-	0.026
MG005	GV-A-	0.032
MG023	GV-C-	0.054
MG024	GV-C-	0.108
MG037	GV-B-	0.053

TOTAL = 1.013 Ha

All Outdoor Sports

Site Ref. No.	Ward Code	Area (Ha)
PA004	GV-B-	0.160
PA018	GV-B-	0.118

TOTAL = 0.278Ha

Children's Playgrounds

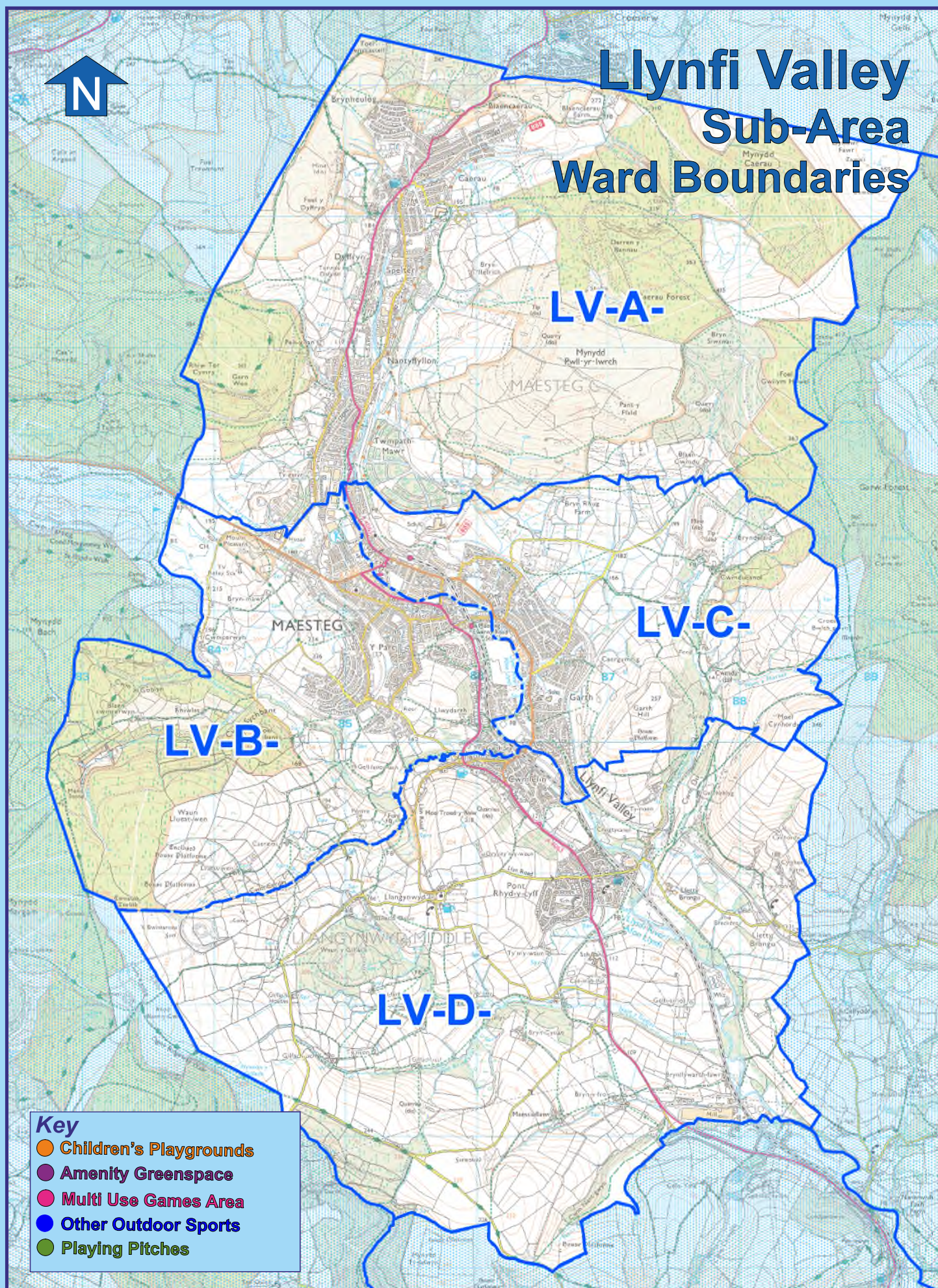
Site Ref. No.	Ward Code	Area (Ha)
CPLE006	GV-B-	0.090
CPLE014	GV-C-	0.057
CPLE015	GV-B-	0.039
CPLE016	GV-A-	0.029
CPLE017	GV-B-	0.032
CPLE025	GV-D-	0.043
CPLE057	GV-C-	0.053
CPNE014	GV-C-	0.066
CPNE015	GV-A-	0.088
CPNE024	GV-D-	0.039
CPNE038	GV-C-	0.255

TOTAL = 0.790Ha

Amenity Greenspace

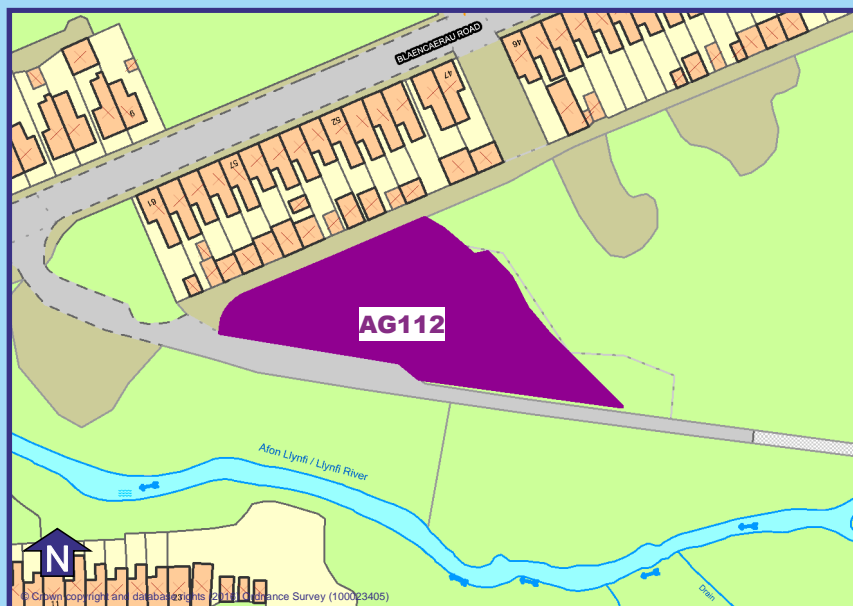
Site Ref. No.	Ward Code	Area (Ha)
AG057	GV-C-	0.684
AG095	GV-C-	0.120
AG100	GV-D-	0.160
AG124	GV-C-	0.102
AG188	GV-D-	0.892
AG202	GV-D-	0.204
AG357	GV-D-	0.814
AG410	GV-B-	1.059
AG424	GV-B-	0.046
AG425	GV-A-	0.366
AG426	GV-B-	0.244
AG435	GV-D-	0.134

TOTAL = 4.826Ha



Llynfi Valley Sub-Area

Caerau/Nantyffyllon



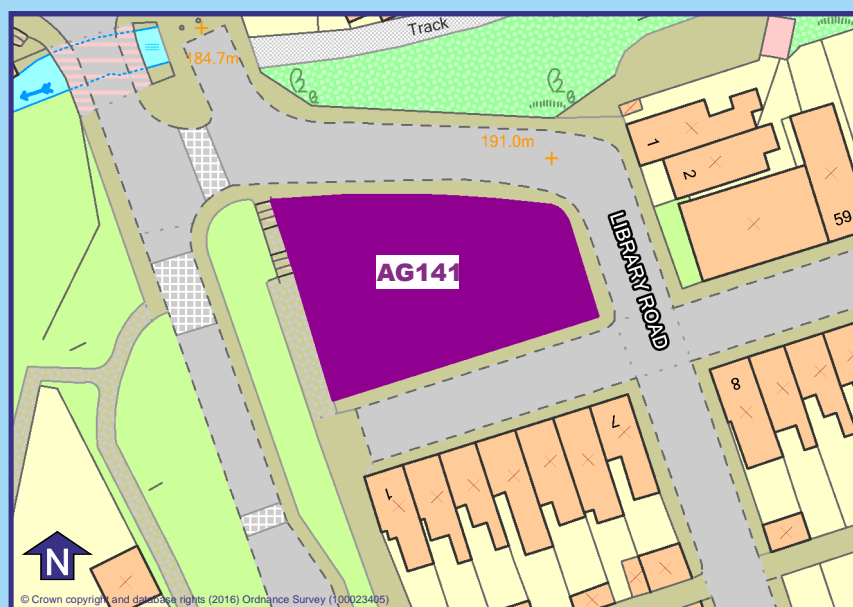
Site Address:
**Former Brewers Garage,
Blaencaerau Road, Caerau, CF34 0PP**

Settlement: **Caerau** Ward Code: **Caerau/LV-A-**

Provision:
1 x amenity greenspace

Site Ref No:
AG112

Site Area:
0.202Ha



Site Address:
**Library Road,
Caerau, CF34 0PU**

Settlement: **Caerau** Ward Code: **Caerau/LV-A-**

Provision:
1 x amenity greenspace

Site Ref No:
AG141

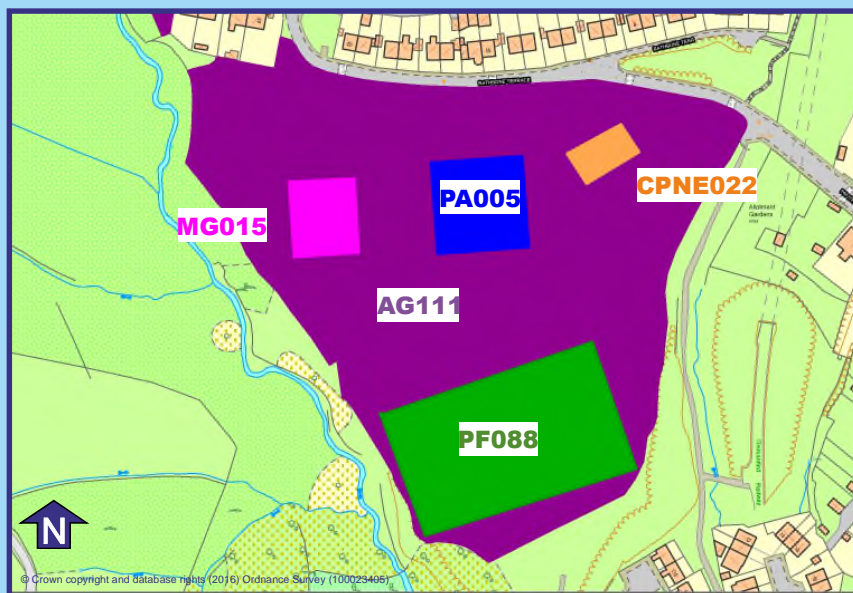
Site Area:
0.080Ha



Caerau Welfare Park

Llynfi Valley Sub-Area

Caerau/Nantyffyllon



Site Address:

Caerau Welfare Park, Protheroe Street, Caerau, CF34 0YL

Settlement:

Caerau

Ward Code:

Caerau/LV-A-

Provision:

1 x playing field,
1 x green bowls
1 x amenity greenspace
1 x children's outdoor play area (equipped NEAP)
1 x multi use games area

Site Ref No:

PF088

PA005

AG111

CPNE022

MG015

Site Area:

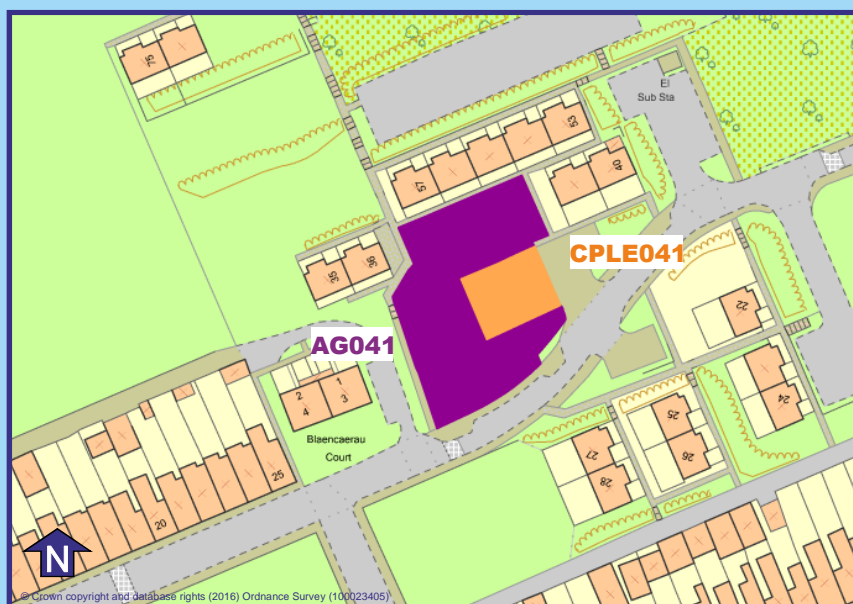
0.600Ha

0.174Ha

2.699Ha

0.045Ha

0.102Ha



Site Address:

Blaencaerau Estate, Brynglas Terrace, Caerau, CF34 0RR

Settlement:

Caerau

Ward Code:

Caerau/LV-A-

Provision:

1 x amenity greenspace
1 x children's outdoor play area (equipped LEAP)

Site Ref No:

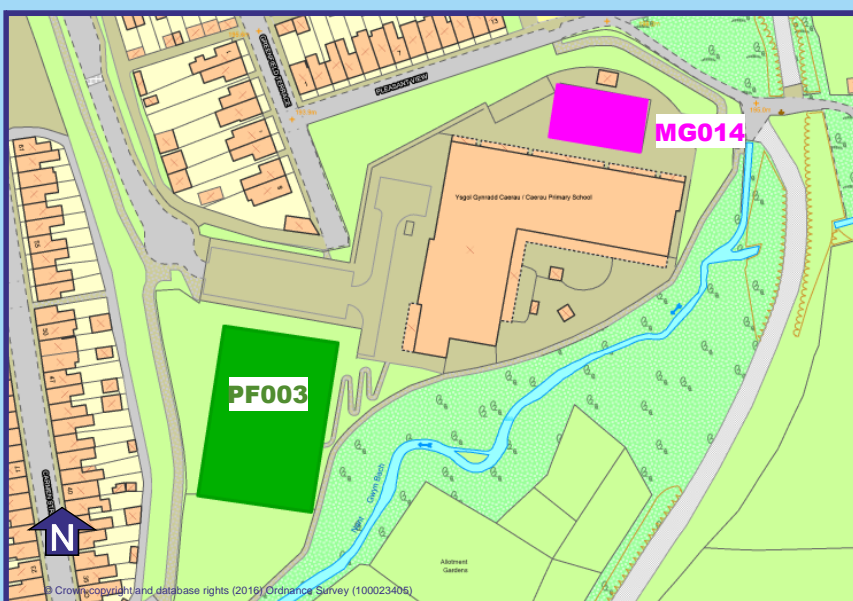
AG041

CPLE041

Site Area:

0.096Ha

0.022Ha



Site Address:

Caerau Primary School, Library Road, Caerau, CF34 0PA

Settlement:

Caerau

Ward Code:

Caerau/LV-A-

Provision:

1 x playing field,
1 x all-weather multi-sports ball court

Site Ref No:

MG014

PF003

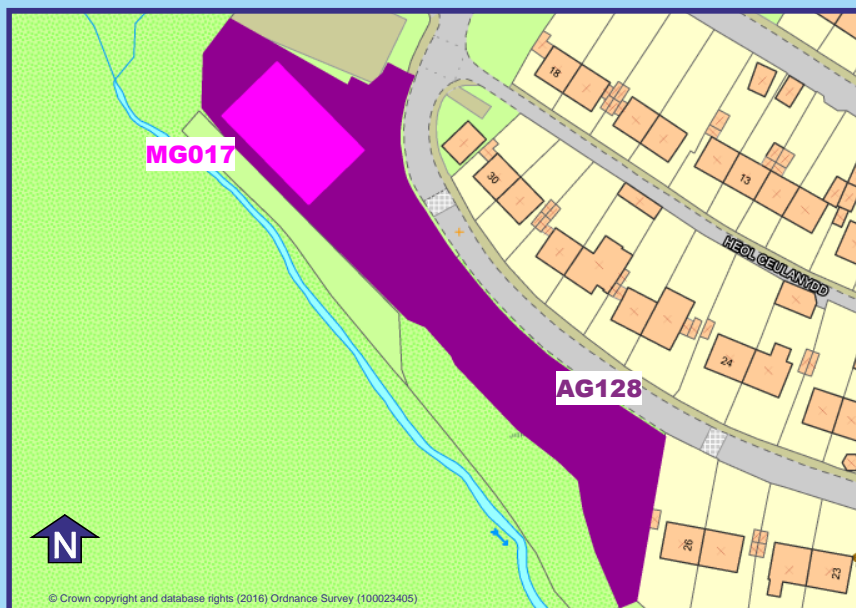
Site Area:

0.054Ha

0.216Ha

Llynfi Valley Sub-Area

Caerau/Nantyffyllon



Site Address:
**Griffiths Terrace,
Caerau, CF34 0YB**

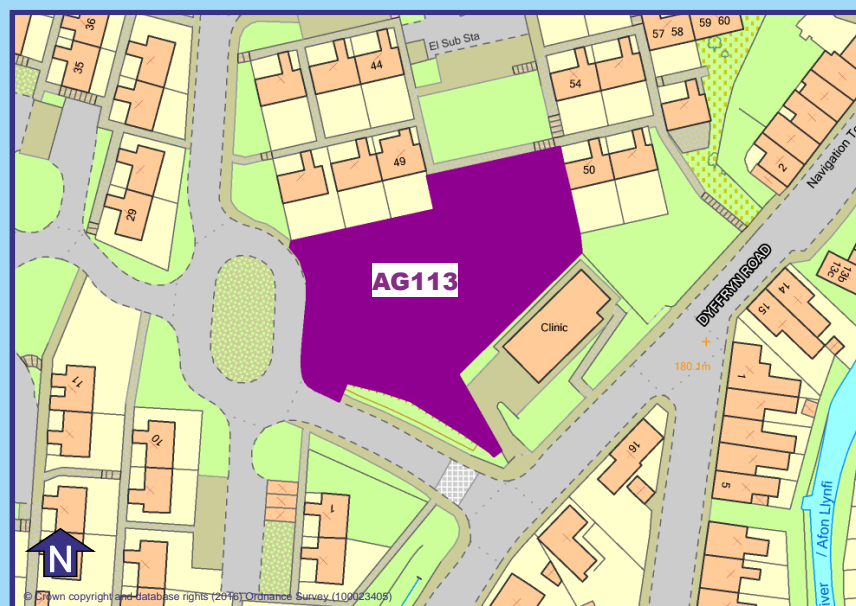
Settlement:
Caerau

Ward Code:
Caerau/LV-A-

Provision:
1 x all-weather multi-sports ball court
1 x amenity greenspace

Site Ref No:
MG017
AG128

Site Area:
0.039Ha
0.218Ha



Site Address:
**Tudor Estate,
Caerau, CF34 0SW**

Settlement:
Caerau

Ward Code:
Caerau/LV-A-

Provision:
1 x amenity greenspace

Site Ref No:
AG113

Site Area:
0.184Ha



Site Address:
**Glanafon Terrace,
Caerau, CF34 0SE**

Settlement:
Caerau

Ward Code:
Caerau/LV-A-

Provision:
1 x amenity greenspace
1 x children's outdoor play area (equipped LEAP)

Site Ref No:
AG433
CPLE023

Site Area:
0.016Ha
0.040Ha



Site Address:
**Caerau AFC Playing Field,
Humphreys Terrace, Caerau, CF34 0SG**

Settlement:
Caerau

Ward Code:
Caerau/LV-A-

Provision:
*1 x playing pitch
1 x amenity greenspace
1 x children's outdoor play area (equipped NEAP)*

Site Ref No:
**PF091
AG114
CPNE023**

Site Area:
**0.749Ha
0.361Ha
0.049Ha**



Site Address:
**Playing Field & Pavilion,
Hermon Road, Caerau, CF34 0SU**

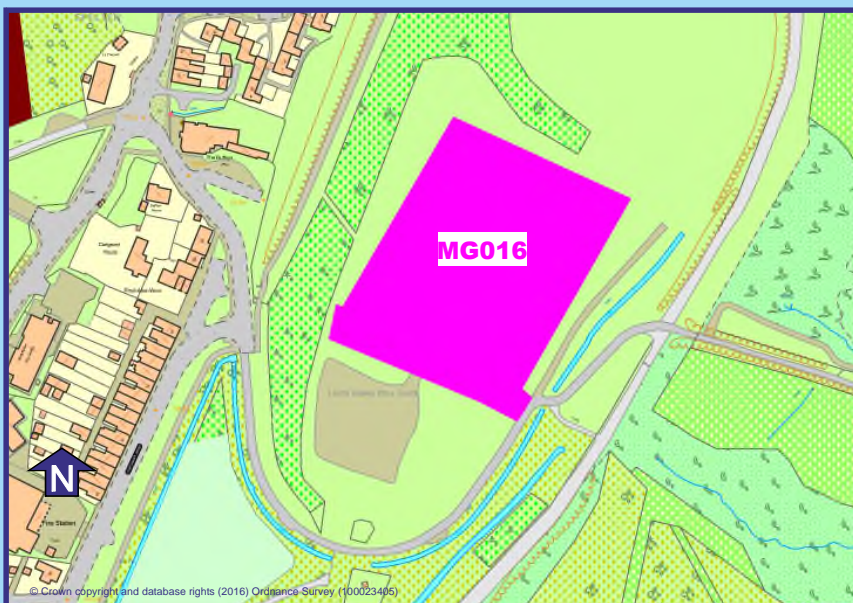
Settlement:
Caerau

Ward Code:
Caerau/LV-A-

Provision:
*1 x playing pitch
1 x amenity greenspace
1 x children's outdoor play area (equipped LEAP)*

Site Ref No:
**PF005
AG432
CPLE022**

Site Area:
**0.657Ha
0.552Ha
0.111Ha**



Site Address:
**BMX Cycle Track,
Coegnant Road, Caerau, CF34 0TW**

Settlement:
Caerau

Ward Code:
Caerau/LV-A-

Provision:
1 x BMX outdoor cycle track

Site Ref No:
MG016

Site Area:
1.088Ha

Llynfi Valley Sub-Area

Caerau/Nantyffyllon



Site Address:
**Station Terrace, Nantyffyllon,
CF34 0HR**

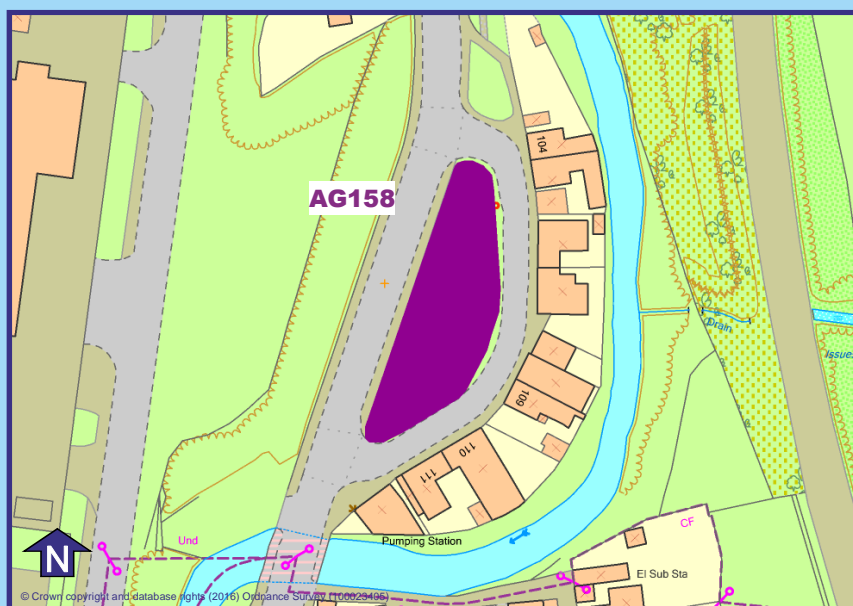
Settlement:
Nantyffyllon

Ward Code:
Caerau/LV-A-

Provision:
1 x amenity greenspace

Site Ref No:
AG140

Site Area:
0.301Ha



Site Address:
**High Street, Nantyffyllon,
CF34 0AS**

Settlement:
Nantyffyllon

Ward Code:
Caerau/LV-A-

Provision:
1 x amenity greenspace

Site Ref No:
AG158

Site Area:
0.075Ha



Site Address:
**Heol Ty With,
Nantyffyllon, CF34 0HS**

Settlement:
Nantyffyllon

Ward Code:
Caerau/LV-A-

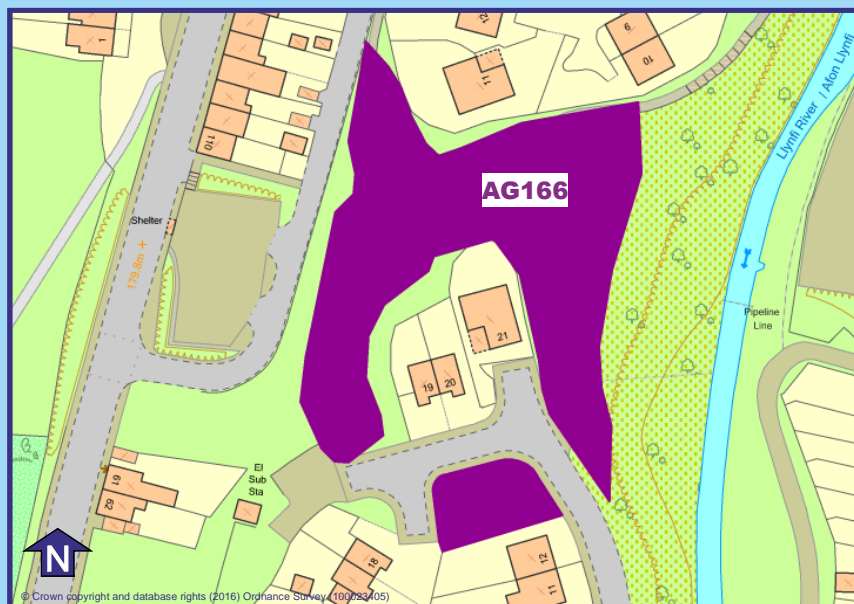
Provision:
*1 x amenity greenspace
1 x children's outdoor play area (equipped NEAP)*

Site Ref No:
**AG150
CPNE021**

Site Area:
**0.069Ha
0.087Ha**

Llynfi Valley Sub-Area

Caerau/Nantyffyllon



Site Address:
Oak Stream, Nantyffyllon, CF34 0TA

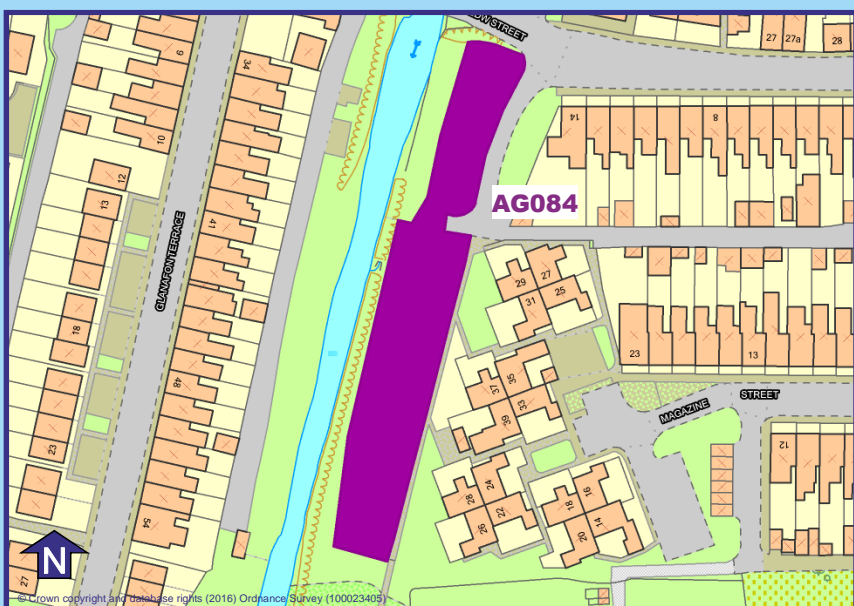
Settlement:
Nantyffyllon

Ward Code:
Caerau/LV-A-

Provision:
1 x amenity greenspace

Site Ref No:
AG166

Site Area:
0.358Ha



Site Address:
Bedw Street, Caerau, CF34 0TF

Settlement:
Caerau

Ward Code:
Caerau/LV-A-

Provision:
1 x amenity greenspace

Site Ref No:
AG084

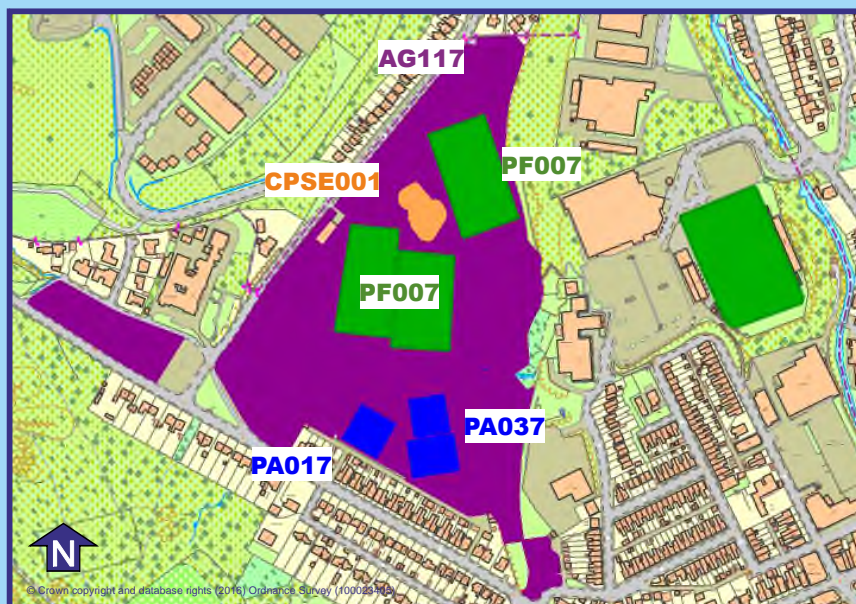
Site Area:
0.178Ha



Heol Tywith, Nantyffyllon

Llynfi Valley Sub-Area

Maesteg West

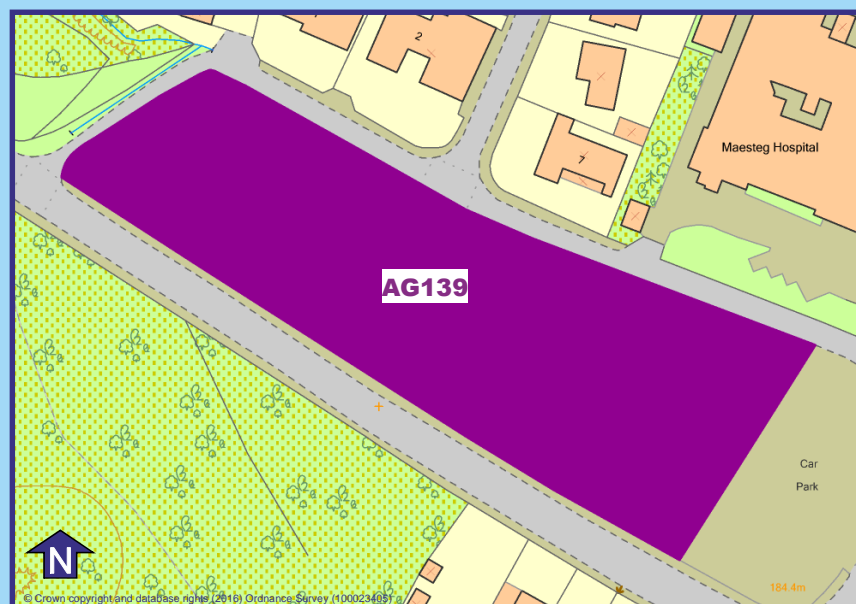


Site Address:
**Maesteg Welfare Park,
Heol Ty Gwyn, Maesteg, CF34 0AT**

Settlement: **Maesteg** Ward Code: **Maesteg West/LV-B-**

Provision:
3 x playing pitches
1 x green bowls
5X tennis courts
1 x amenity greenspace
1 x children's outdoor play area (equipped SEAP)

Site Ref No:	Site Area:
PF007	1.559Ha
PA017	0.136Ha
PA037	0.271Ha
AG117	6.252Ha
CPSE001	0.141Ha



Site Address:
Neath Road, Maesteg, CF34 9PL

Settlement: **Maesteg** Ward Code: **Maesteg West/LV-B-**

Provision:
1 X amenity greenspace

Site Ref No:	Site Area:
AG139	0.558Ha



Site Address:
Salisbury Road, Maesteg, CF34 9EG

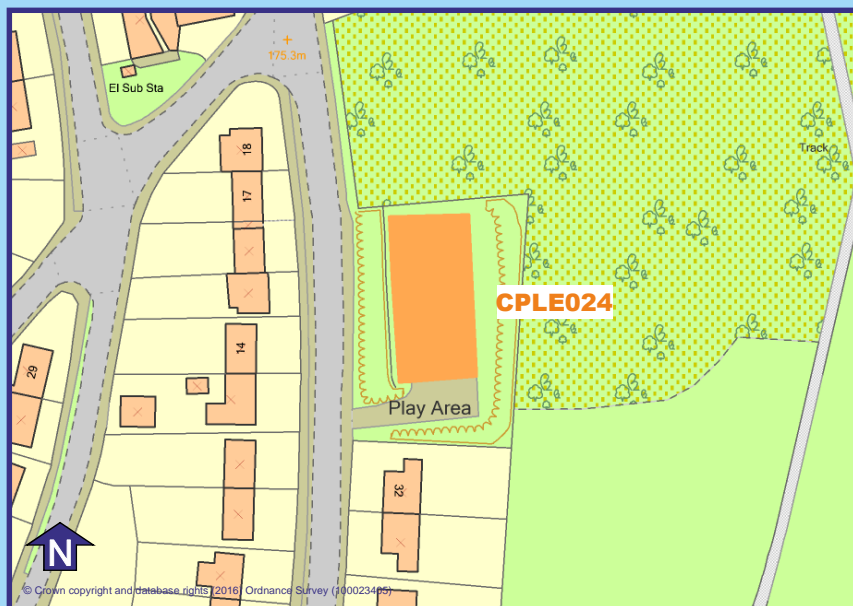
Settlement: **Maesteg** Ward Code: **Maesteg West/LV-B-**

Provision:
1 x amenity greenspace

Site Ref No:	Site Area:
AG022	0.882Ha

Llynfi Valley Sub-Area

Maesteg West



Site Address:
**Fairfield Avenue,
Maesteg, CF34 9LP**

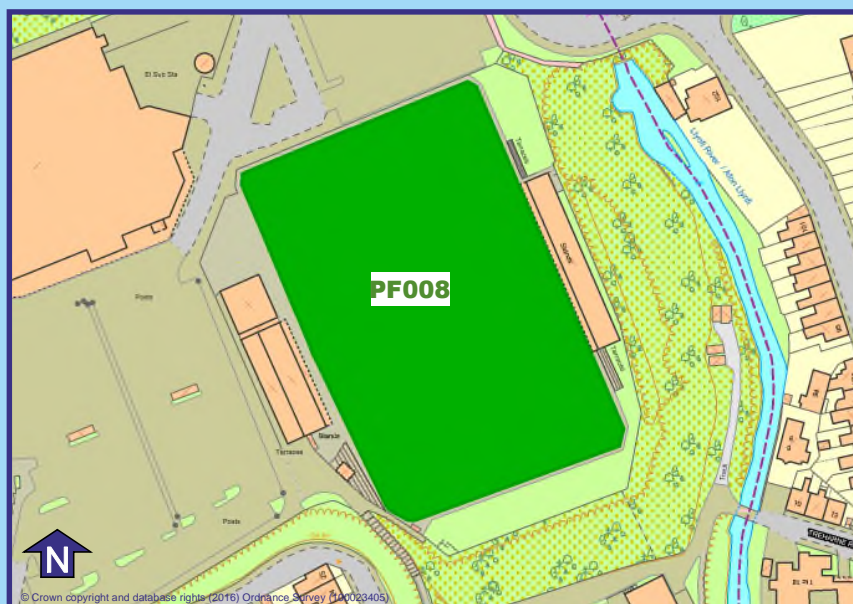
Settlement:
Y Parc

Ward Code:
Maesteg West/LV-B-

Provision:
1 x children's outdoor play area (equipped LEAP)

Site Ref No:
CPLE024

Site Area:
0.044Ha



Site Address:
**Maesteg RFC Ground,
Llynfi Lane, Maesteg, CF34 0AT**

Settlement:
Maesteg

Ward Code:
Maesteg West/LV-B-

Provision:
1 x playing pitch

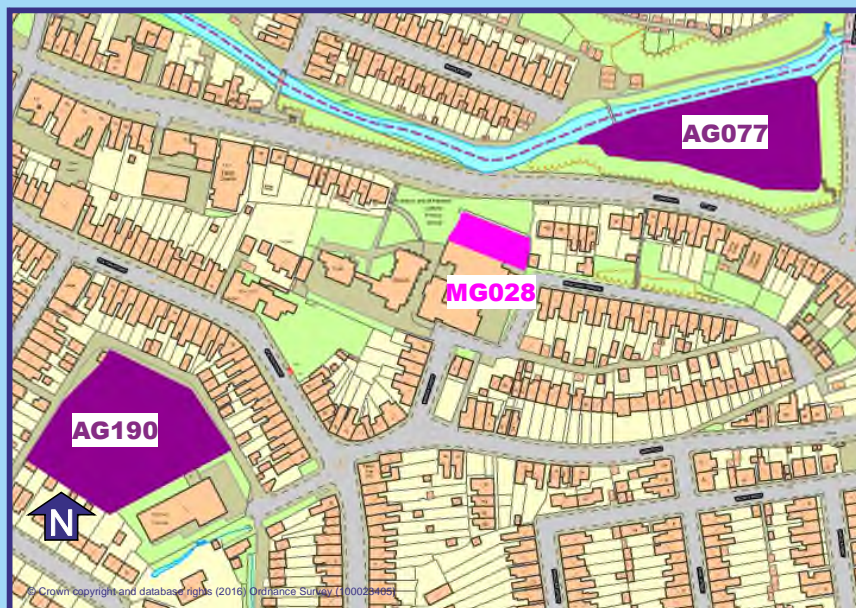
Site Ref No:
PF008

Site Area:
0.925Ha



Llynfi Valley Sub-Area

Maesteg West

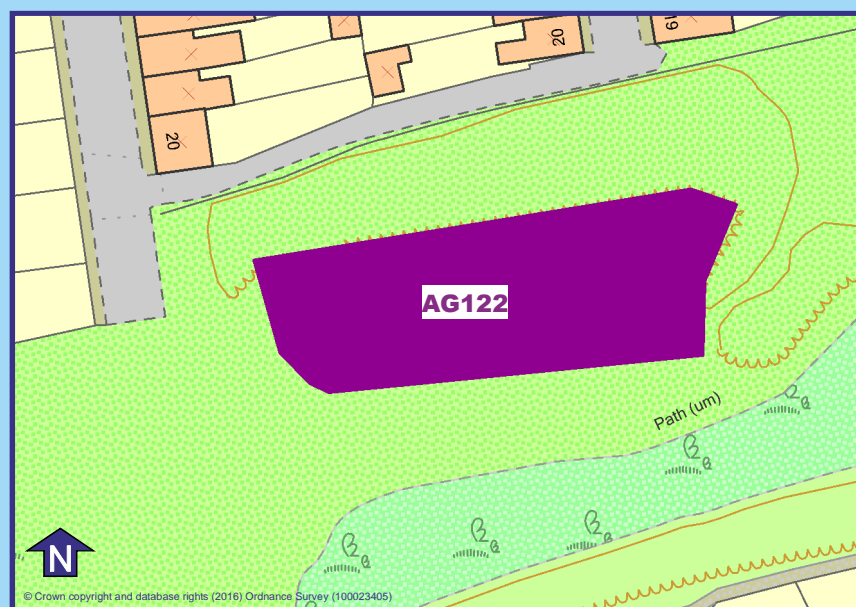


Site Address:
Bridge Street/Monica Street/Station Street, Maesteg, CF34 9LJ

Settlement: **Maesteg** Ward Code: **Maesteg West/LV-B-**

Provision:
1 x all-weather multi-sports ball court
2 x amenity greenspace

Site Ref No: **MG028** Site Area: **0.051Ha**
AG077 **0.365Ha**
AG190 **0.409Ha**

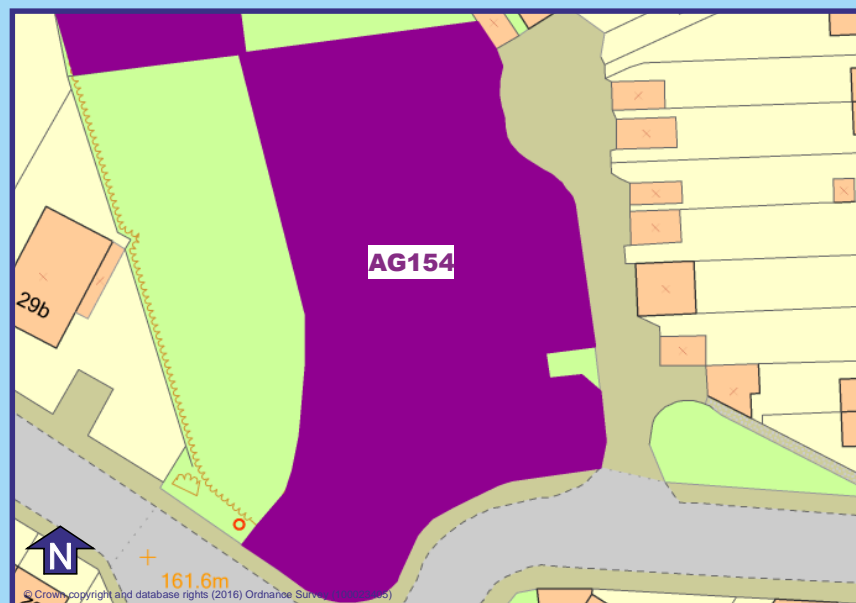


Site Address:
Princess Street, Maesteg, CF34 9BD

Settlement: **Maesteg** Ward Code: **Maesteg West/LV-B-**

Provision:
1 x amenity greenspace

Site Ref No: **AG122** Site Area: **0.116Ha**



Site Address:
Albert Terrace, Maesteg, CF34 9EB

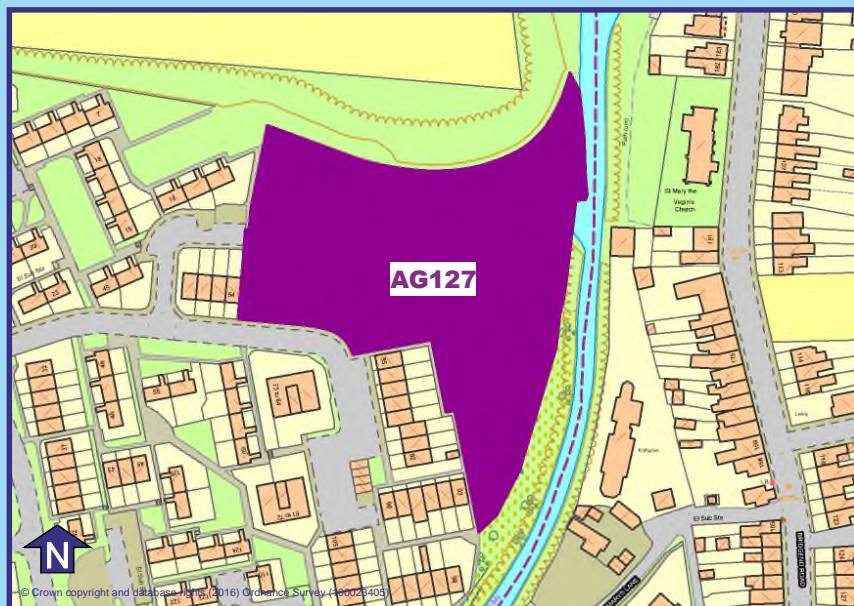
Settlement: **Maesteg** Ward Code: **Maesteg West/LV-B-**

Provision:
1 x amenity greenspace

Site Ref No: **AG154** Site Area: **0.148Ha**

Llynfi Valley Sub-Area

Maesteg West



Site Address:
**Oakwood Estate, Maesteg,
CF34 9UB**

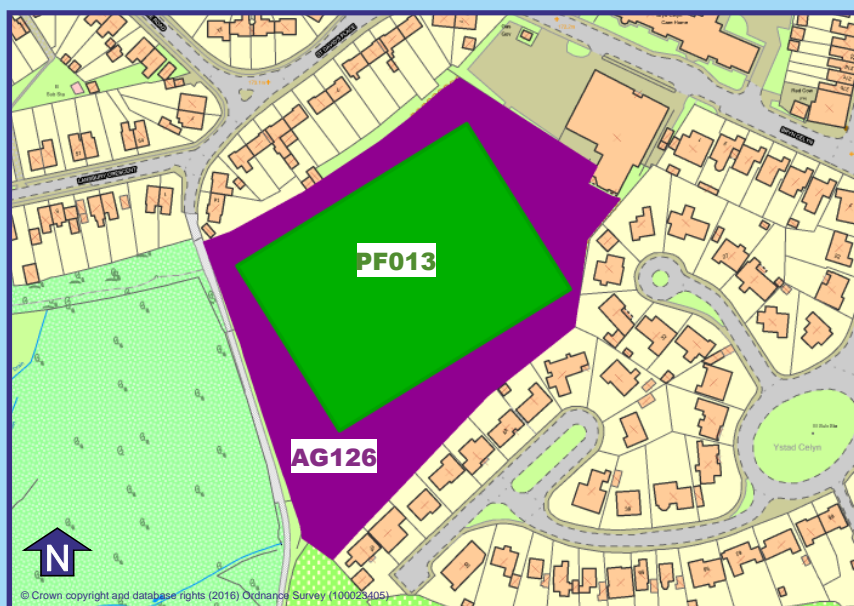
Settlement:
Maesteg

Ward Code:
Maesteg West/LV-B-

Provision:
1 x amenity greenspace

Site Ref No:
AG127

Site Area:
0.900Ha



Site Address:
**Maesteg AFC Ground,
Tudor Park, Bryn Celyn, CF34 9LR**

Settlement:
Y Parc

Ward Code:
Maesteg West/LV-B-

Provision:
*1 x playing pitch
1 x amenity greenspace*

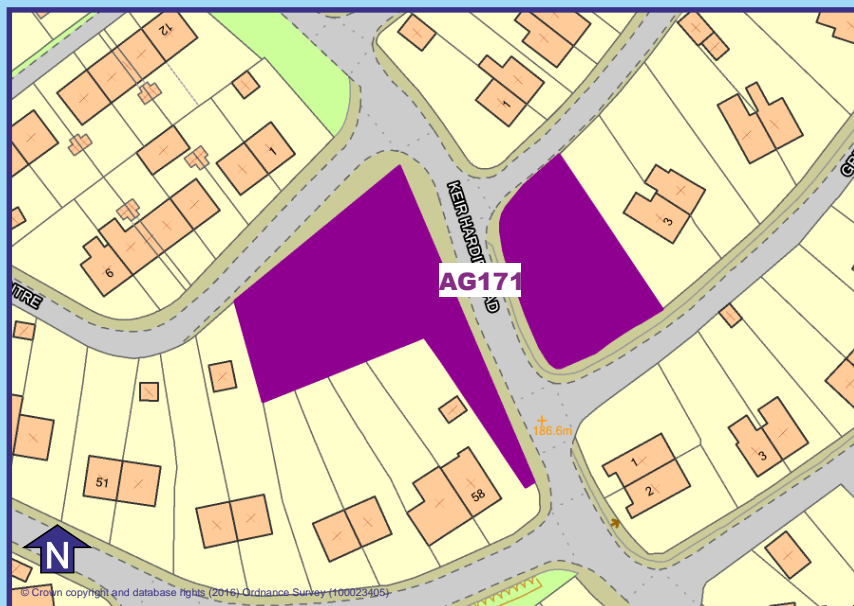
Site Ref No:
**PF013
AG126**

Site Area:
**0.923Ha
0.922Ha**



Llynfi Valley Sub-Area

Maesteg West



Site Address:
**Keir Hardy Road, Y Parc,
Maesteg, CF34 9ULU**

Settlement:
Y Parc

Ward Code:

Maesteg West/LV-B-

Provision:
1 x amenity greenspace

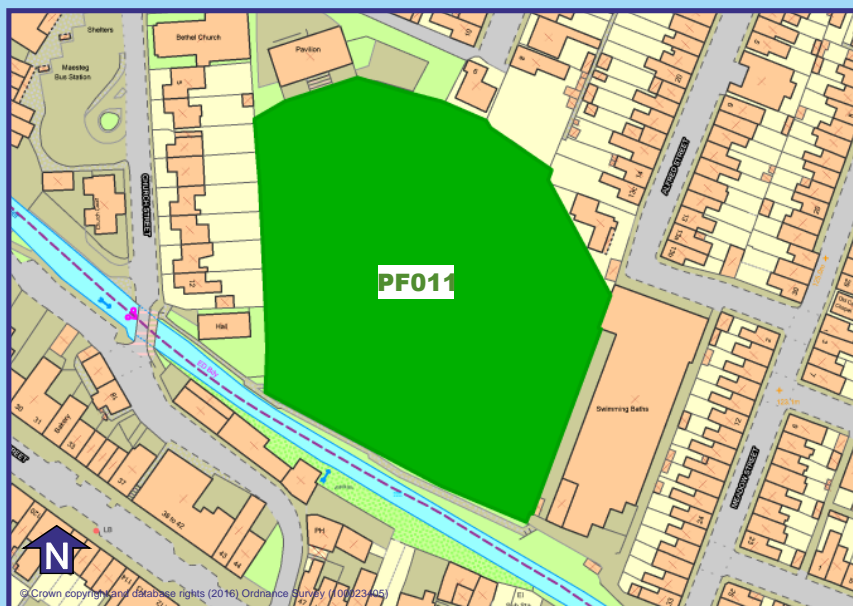
Site Ref No:
AG171

Site Area:
0.167Ha



Llynfi Valley Sub-Area

Maesteg East

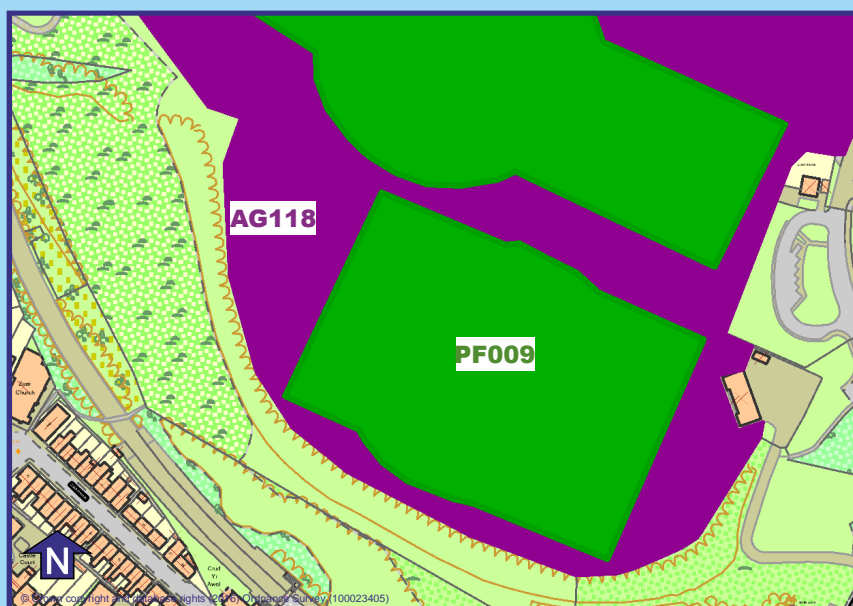


Site Address:
**Maesteg Cricket Ground,
Queen Street, Maesteg, CF34 9YN**

Settlement: **Maesteg** Ward Code: **Maesteg East/LV-C-**

Provision:
1 x playing pitch

Site Ref No: **PF011** Site Area: **1.019Ha**

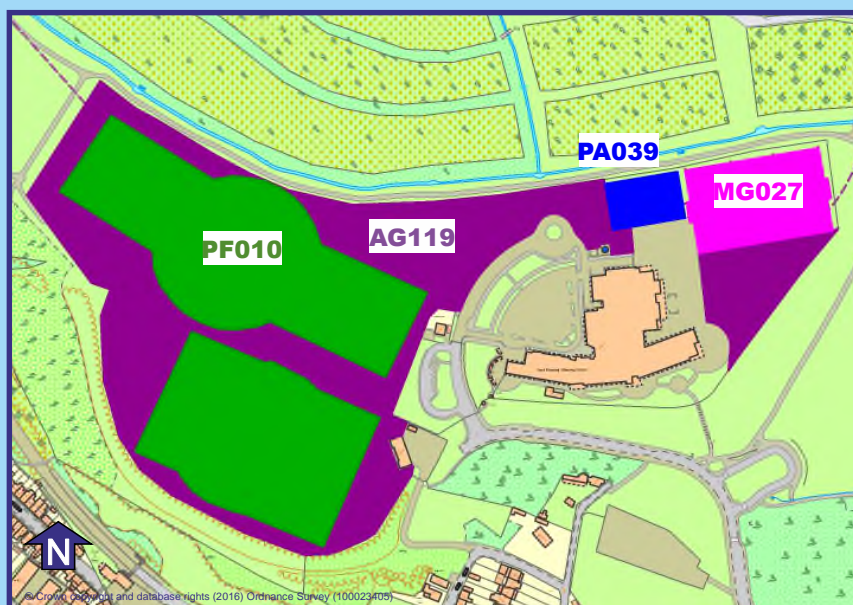


Site Address:
**South Parade Playing Fields,
Maesteg, CF34 0LQ**

Settlement: **Maesteg** Ward Code: **Maesteg East/LV-C-**

Provision:
*1 x playing pitch
1 x amenity greenspace*

Site Ref No: **PF009** Site Area: **1.646Ha**
AG118 **1.112Ha**



Site Address:
**Maesteg Comprehensive School,
Ffordd Dysgu, Maesteg, CF34 0LQ**

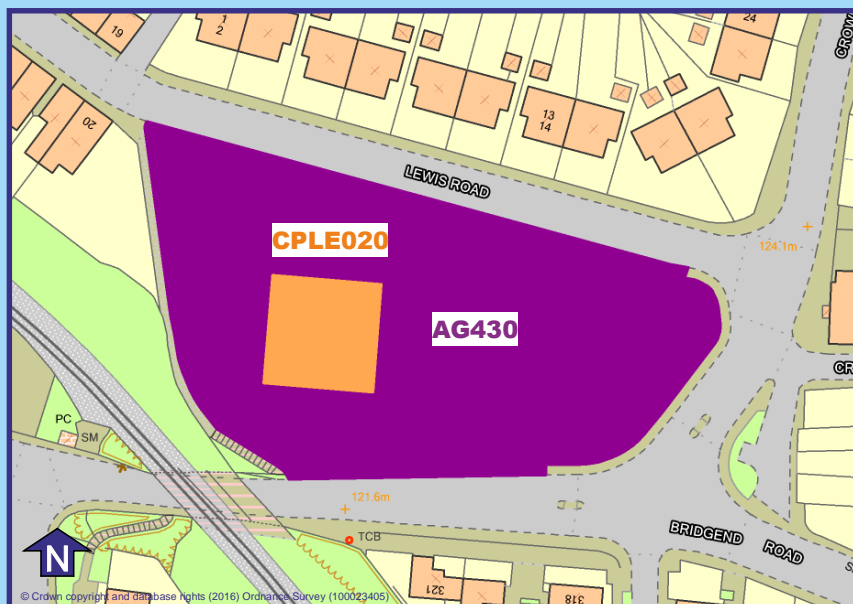
Settlement: **Maesteg** Ward Code: **Maesteg East/LV-C-**

Provision:
*3 x playing pitches,
1 X all weather multi sport ball court
3 x tennis courts and 1 basketball court
1 x amenity greenspace*

Site Ref No: **PF010** Site Area: **2.213Ha**
MG027 **0.647Ha**
PA039 **0.192Ha**
AG119 **2.734Ha**

Llynfi Valley Sub-Area

Maesteg East

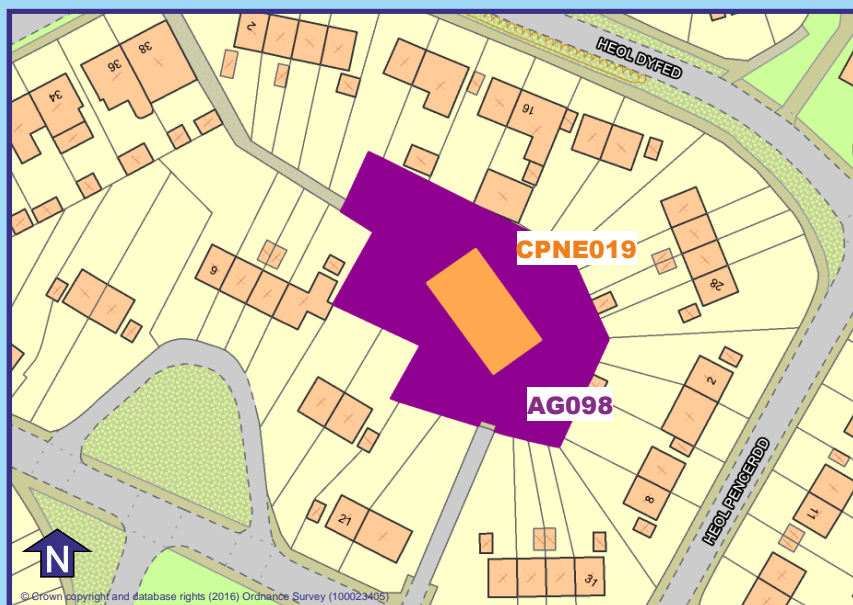


Site Address:
**Lewis Road,
Maesteg, CF34 0AA**

Settlement: **Maesteg** Ward Code: **Maesteg East/LV-C-**

Provision:
1 x amenity greenspace
1 x children's outdoor play area (equipped LEAP)

Site Ref No: **AG430** Site Area: **0.431Ha**
CPLE020 **0.040Ha**

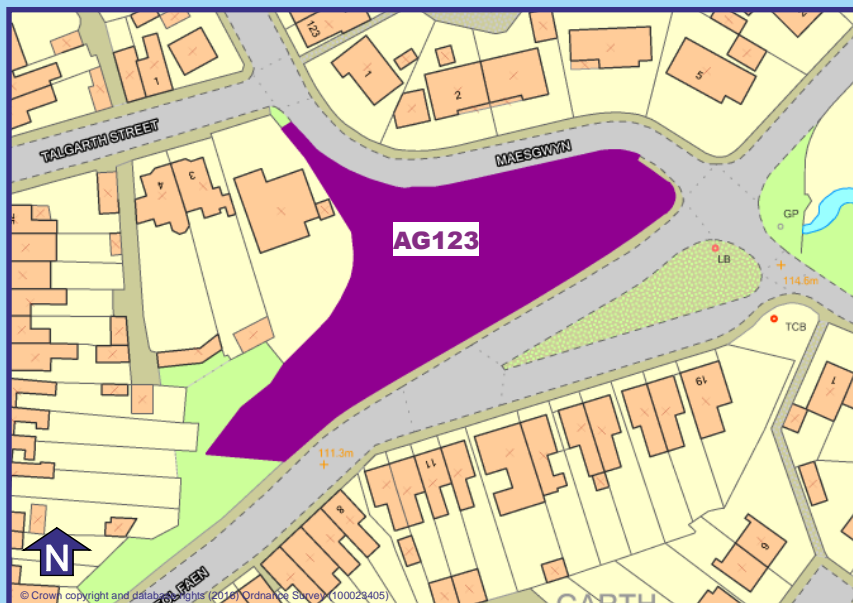


Site Address:
**Heol Elfed, Garth,
Maesteg, CF34 0HJ**

Settlement: **Garth** Ward Code: **Maesteg East/LV-C-**

Provision:
1 x amenity greenspace
1 x children's outdoor play area (equipped NEAP)

Site Ref No: **AG098** Site Area: **0.137Ha**
CPNE019 **0.022Ha**



Site Address:
**Heol Faen, Garth, Maesteg,
CF34 0JA**

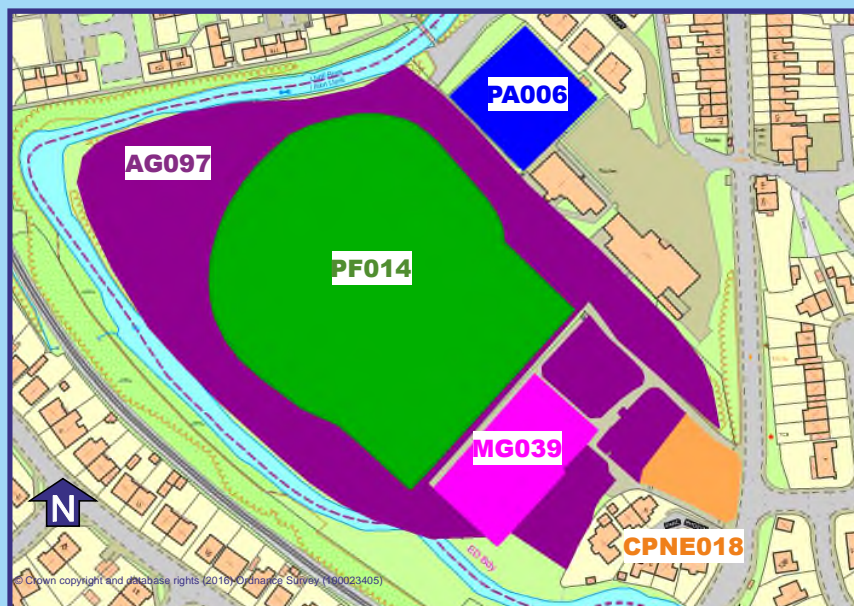
Settlement: **Garth** Ward Code: **Maesteg East/LV-C-**

Provision:
1 x amenity greenspace

Site Ref No: **AG123** Site Area: **0.230Ha**

Llynfi Valley Sub-Area

Maesteg East



Site Address:

Garth Recreation Park, Bridgend Road, Garth, Maesteg, CF34 0NE

Settlement:

Garth

Ward Code:

Maesteg East/LV-C-

Provision

1 x playing field, 1 x cricket field,
1 x green bowls,
1 x amenity greenspace
1 x children's outdoor play area (equipped NEAP)
1 x all weather multi-sport ball area

Site Ref No:

PF014

PA006

AG097

CPNE018

MG039

Site Area:

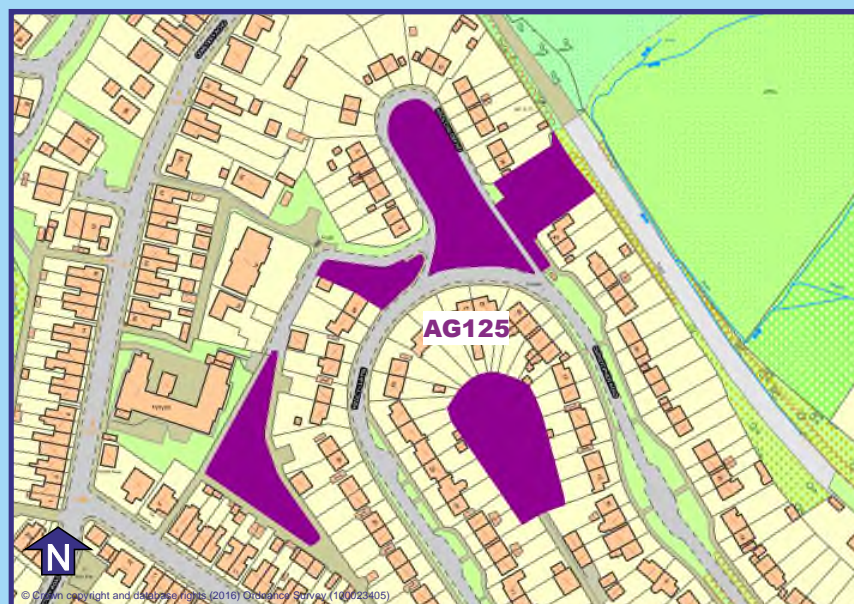
1.463Ha

0.184Ha

1.526Ha

0.109Ha

0.228Ha



Site Address:

Christopher Road, Garth, Maesteg, CF34 0EJ

Settlement:

Garth

Ward Code:

Maesteg East/LV-C-

Provision

1 x amenity greenspace

Site Ref No:

AG125

Site Area:

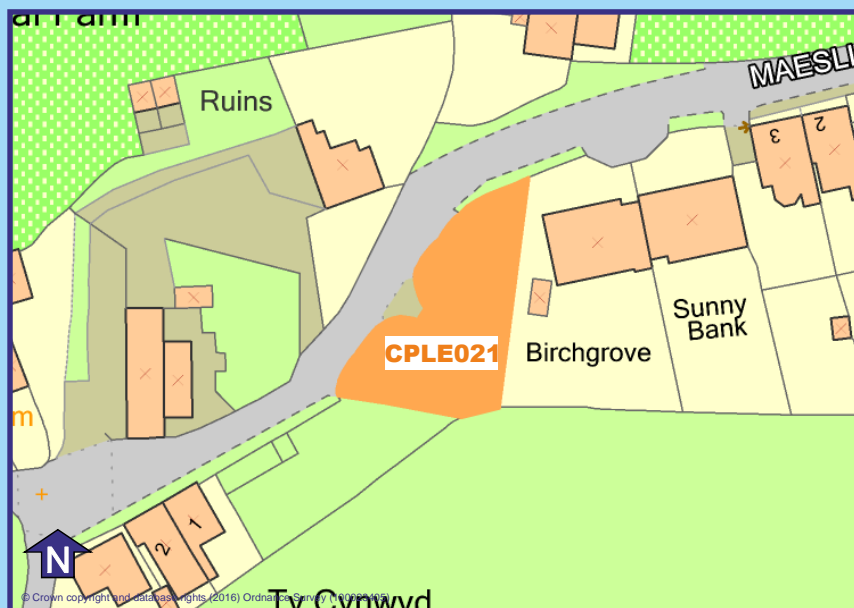
0.634Ha



Garth Park Playground

Llynfi Valley Sub-Area

Llangynwyd



Site Address:

**Llan Road, Llangynwyd Village,
Llangynwyd, Maesteg, CF34 9SF**

Settlement:

Llangynwyd

Ward Code:

Llangynwyd/LV-D-

Provision:

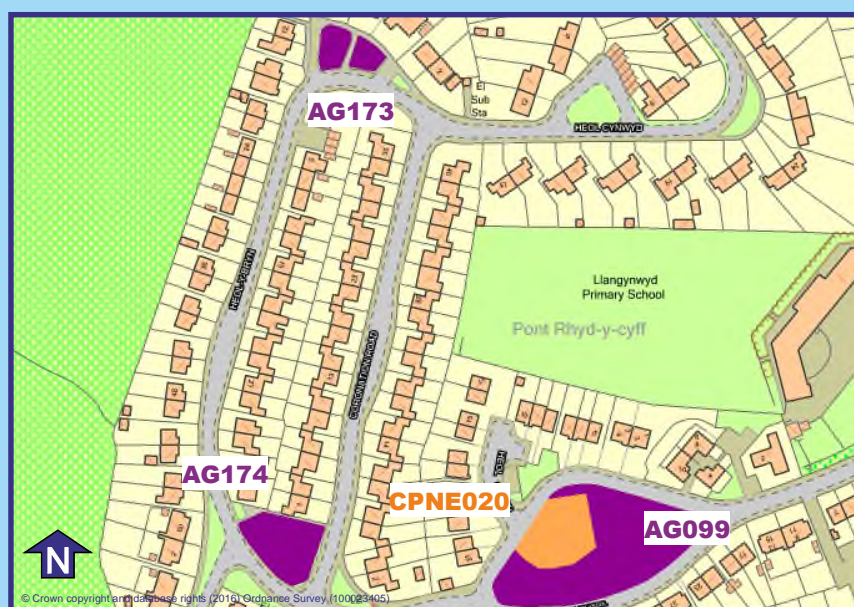
1 x children's outdoor play area (equipped LEAP)

Site Ref No:

CPLE021

Site Area:

0.054Ha



Site Address:

**Heol yr Ysgol/Heol Bryn/Coronation
Road, Llangynwyd, CF34 9SS**

Settlement:

Pontrhydycyff

Ward Code:

Llangynwyd/LV-D-

Provision:

3 x amenity greenspace

1 x children's outdoor play area (equipped NEAP)

Site Ref No:

AG099

AG173

AG174

CPNE020

Site Area:

0.211Ha

0.028Ha

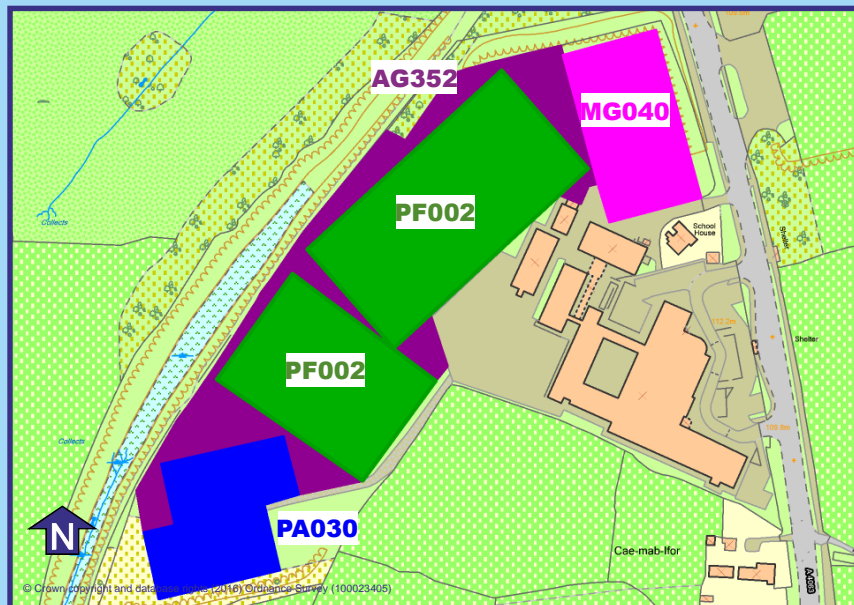
0.061Ha

0.064Ha



Llangynwyd Children's Playground

Llynfi Valley Sub-Area



Site Address:

**Ysgol Gyfun Gymraeg Llangynwyd,
Bridgend Road, Maesteg, CF34 9RW**

Settlement:

Llangynwyd

Ward Code:

Llangynwyd/LV-D-

Provision:

2 x playing pitches

8 x tennis courts

1 x all weather multi-sports,

1 x amenity greenspace

Site Ref No:

PF002

PA030

MG040

AG352

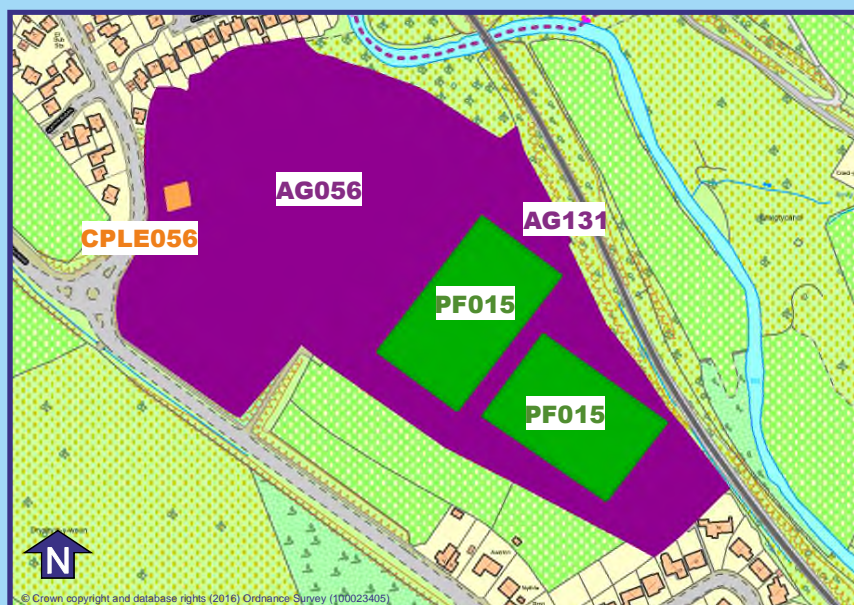
Site Area:

1.317Ha

0.373Ha

0.383Ha

0.614Ha



Site Address:

**Llangynwyd Pavilion & Sports Fields,
Maesteg Road, Maesteg, CF34 9SN**

Settlement:

Llangynwyd

Ward Code:

Llangynwyd/LV-D-

Provision:

2 x playing fields,

2 x amenity greenspace

1 x children's outdoor play area (equipped LEAP)

Site Ref No:

PF015

AG056

AG131

CPLE056

Site Area:

1.280Ha

3.288Ha

2.032Ha

0.020Ha

Playing Pitches

Site Ref. No.	Ward Code	Area (Ha)
PF002	LV-D-	1.317
PF003	LV-A-	0.216
PF005	LV-A-	0.657
PF007	LV-B-	1.559
PF008	LV-B-	0.925
PF009	LV-C-	1.646
PF010	LV-C-	2.213
PF011	LV-C-	1.019
PF013	LV-B-	0.923
PF014	LV-C-	1.463
PF015	LV-D-	1.280
PF088	LV-A-	0.600
PF091	LV-A-	0.749

TOTAL = 14.566Ha

Other Outdoor Sports

Site Ref. No.	Ward Code	Area (Ha)
PA005	LV-A-	0.174
PA006	LV-C-	0.184
PA017	LV-B-	0.136
PA030	LV-D-	0.373
PA037	LV-B-	0.271
PA039	LV-C-	0.192

TOTAL = 1.33Ha

Children's Playgrounds

Site Ref. No.	Ward Code	Area (Ha)
CPLE020	LV-C-	0.040
CPLE021	LV-D-	0.054
CPLE022	LV-A-	0.111
CPLE023	LV-A-	0.040
CPLE024	LV-B-	0.044
CPLE041	LV-A-	0.022
CPLE056	LV-D-	0.020
CPNE018	LV-C-	0.109
CPNE019	LV-C-	0.022
CPNE020	LV-D-	0.064
CPNE021	LV-A-	0.087
CPNE022	LV-A-	0.045
CPNE023	LV-A-	0.049
CPSE001	LV-B-	0.141

TOTAL = 0.848Ha

Multi Use Games Area

Site Ref. No.	Ward Code	Area (Ha)
MG014	LV-A-	0.054
MG015	LV-A-	0.102
MG016	LV-A-	1.088
MG017	LV-A-	0.039
MG027	LV-C-	0.647
MG028	LV-B-	0.051
MG039	LV-C-	0.228
MG040	LV-D-	0.383

TOTAL = 2.592Ha

Amenity Greenspace

Site Ref. No.	Ward Code	Area (Ha)
AG022	LV-B-	0.882
AG041	LV-A-	0.096
AG056	LV-D-	3.288
AG077	LV-B-	0.356
AG084	LV-A-	0.178
AG097	LV-C-	1.526
AG098	LV-C-	0.137
AG099	LV-D-	0.211
AG111	LV-A-	2.699
AG112	LV-A-	0.202
AG113	LV-A-	0.184
AG114	LV-A-	0.361
AG117	LV-B-	6.252
AG118	LV-C-	1.112
AG119	LV-C-	2.734
AG122	LV-B-	0.116
AG123	LV-C-	0.230
AG125	LV-C-	0.634
AG126	LV-B-	0.922
AG127	LV-B-	0.900
AG128	LV-A-	0.218
AG131	LV-D-	2.032
AG139	LV-B-	0.558
AG140	LV-A-	0.301
AG141	LV-A-	0.080
AG150	LV-A-	0.069
AG154	LV-B-	0.148
AG158	LV-A-	0.075
AG166	LV-A-	0.358
AG171	LV-B-	0.167
AG173	LV-D-	0.028
AG174	LV-D-	0.061
AG190	LV-B-	0.409
AG352	LV-D-	0.614
AG430	LV-C-	0.431
AG432	LV-A-	0.552
AG433	LV-A-	0.016

TOTAL = 29.141Ha

Ogmore Valley Sub-Area Ward Boundaries



OV-A-

OV-B-

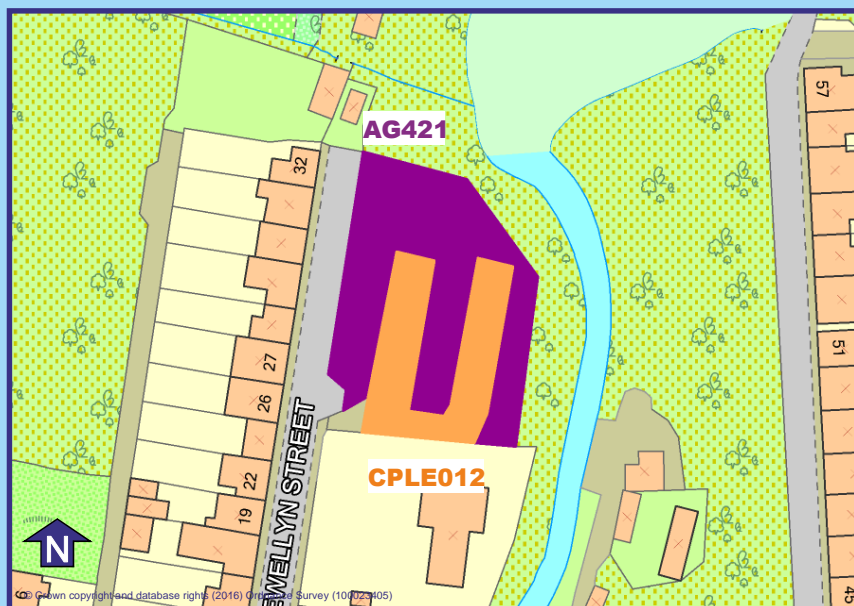
OV-C-

Key

- Children's Playgrounds
- Amenity Greenspace
- Multi Use Games Area
- Other Outdoor Sports
- Playing Pitches

Ogmore Valley Sub-Area

Nantymoel



Site Address:

**Llewellyn Street, Nantymoel,
Bridgend, CF32 7RF**

Settlement:

Nantymoel

Ward Code:

Ogmore Valley/OV-A-

Provision:

*1 x children's outdoor play area (equipped LEAP),
1 x amenity greenspace*

Site Ref No:

**CPLE012
AG421**

Site Area:

**0.048Ha
0.100Ha**



Site Address:

**Nantymoel Row/Station Yard,
Nantymoel, Bridgend, CF32 7RA**

Settlement:

Nantymoel

Ward Code:

Ogmore Valley/OV-A-

Provision:

2 x amenity greenspace

Site Ref No:

**AG044
AG423**

Site Area:

**0.481Ha
0.308Ha**



Site Address:

**Dinam Street/Commercial Street,
Nantymoel, Bridgend, CF32 7NW**

Settlement:

Nantymoel

Ward Code:

Ogmore Valley/OV-A-

Provision:

2 x amenity greenspace

Site Ref No:

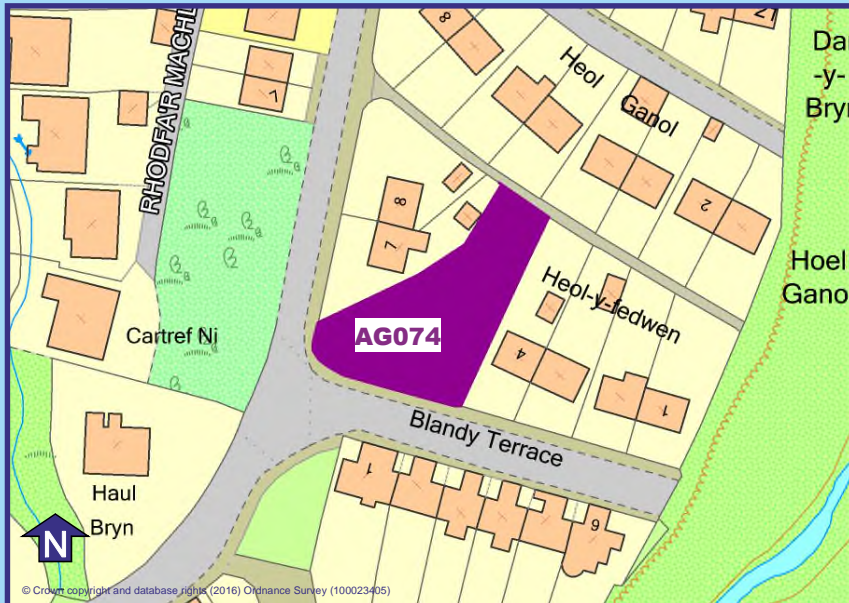
**AG073
AG431**

Site Area:

**0.152Ha
0.253Ha**

Ogmore Valley Sub-Area

Nantymoel



Site Address:

**Blandy Terrace, Nantymoel,
Bridgend, CF32 7NS**

Settlement:

Nantymoel

Ward Code:

Ogmore Valley/OV-A-

Provision:

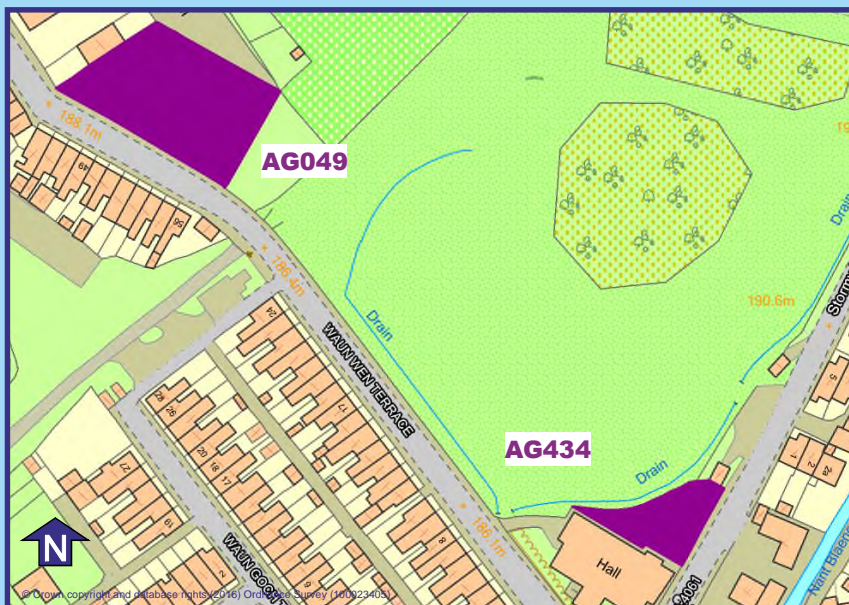
1 x amenity greenspace

Site Ref No:

AG074

Site Area:

0.077Ha



Site Address:

**Waun Wen Terrace, Nantymoel,
Bridgend, CF32 7NB**

Settlement:

Nantymoel

Ward Code:

Ogmore Valley/OV-A-

Provision:

2 x amenity greenspace

Site Ref No:

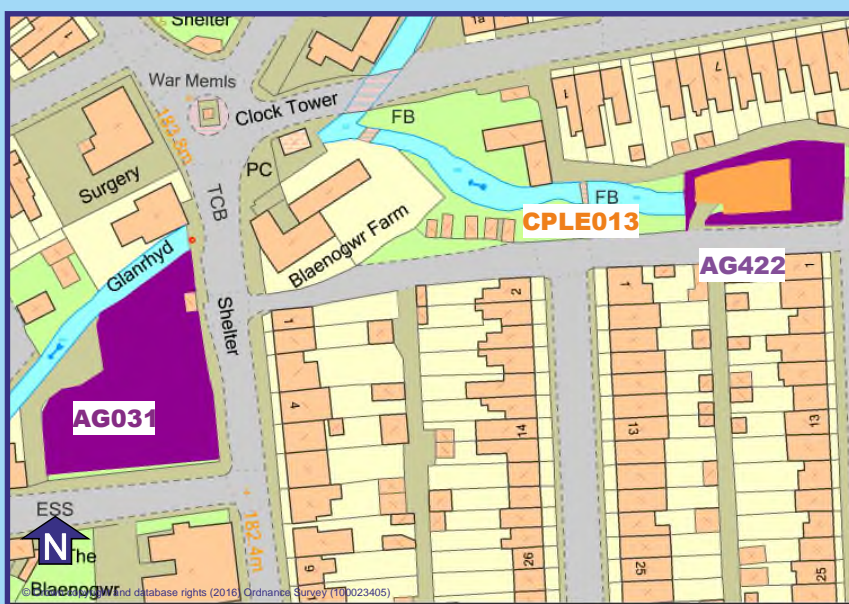
AG049

Site Area:

0.161Ha

AG434

0.048Ha



Site Address:

**Ogwy Street/John Street,
Pricetown, Bridgend, CF32 7SE**

Settlement:

Nantymoel

Ward Code:

Ogmore Valley/OV-A-

Provision:

*1 x children's outdoor play area (equipped LEAP),
2 x amenity greenspace*

Site Ref No:

CPLE013

Site Area:

0.020Ha

AG031

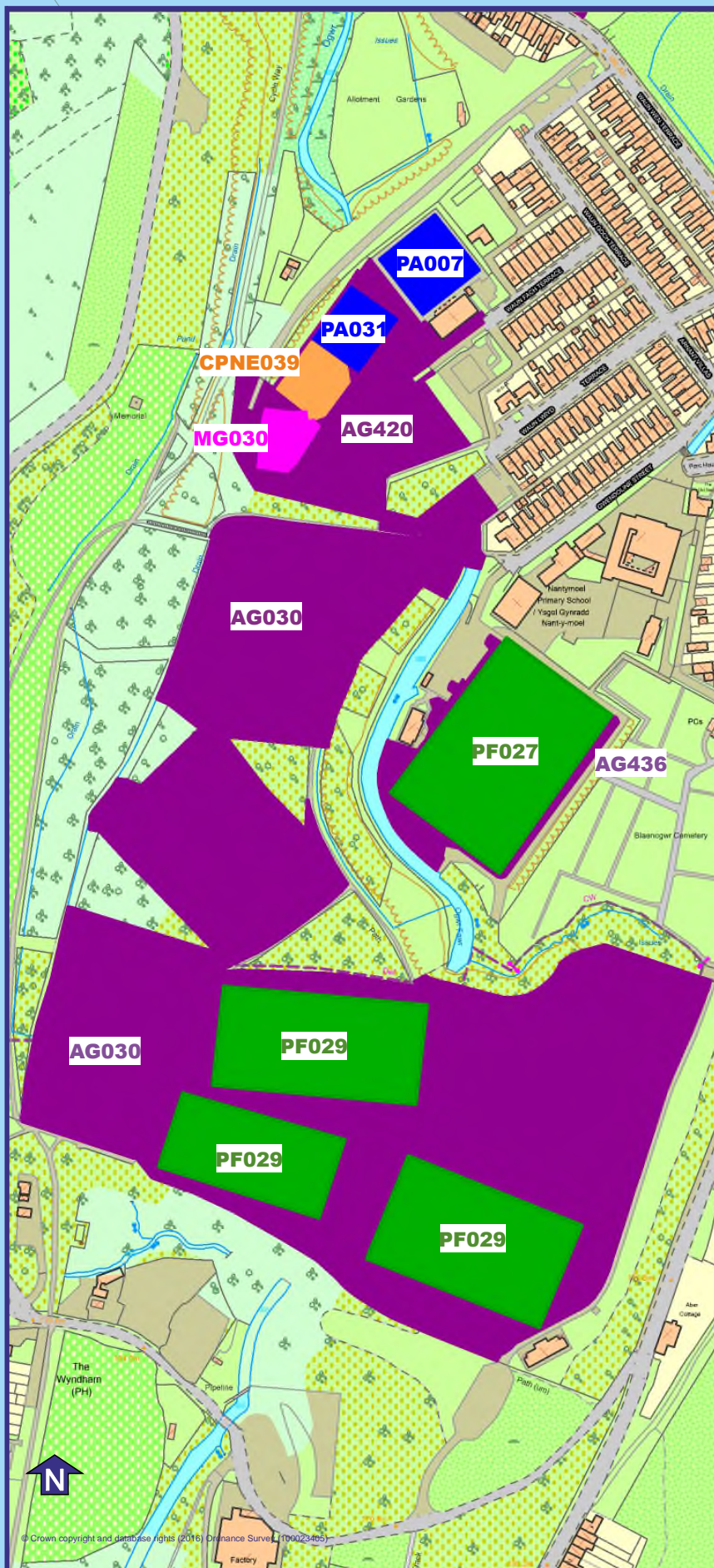
0.121Ha

AG422

0.034Ha

Ogmore Valley Sub-Area

Nantymoel



Site Address:

Pricetown Park, Waun Llwyd Terrace, Nantymoel, Bridgend, CF32 7PP
(also Nantymoel RFC and Aber Playing Fields, CF32 7PN)

Settlement:
Nantymoel

Ward Code:
Ogmore Valley

Provision:

1 x children's outdoor play area (equipped NEAP),
1 x bowling green, 2 tennis courts
2 x playing pitches
3 x amenity greenspace
1 x skate park

Site Ref No:

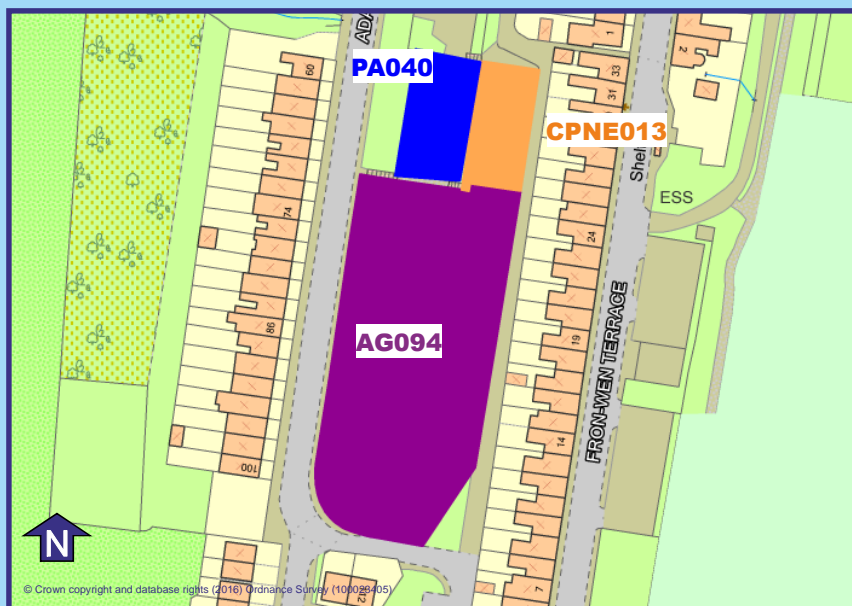
CPNE039
PA007
PA031
PF027
PF029
AG030
AG420
AG436
MG030

Site Area:

0.093Ha
0.150Ha
0.106Ha
0.751Ha
1.587Ha
6.047Ha
0.883Ha
0.205Ha
0.079Ha

Ogmore Valley Sub-Area

Ogmore Vale



Site Address:

**Adare Street, Wyndham,
Bridgend, CF32 7ES**

Settlement:

Ogmore Vale

Ward Code:

Ogmore Valley/OV-B-

Provision:

*1 x children's outdoor play area (equipped NEAP),
1 x ball court,
1 x amenity greenspace*

Site Ref No:

CPNE013

PA040

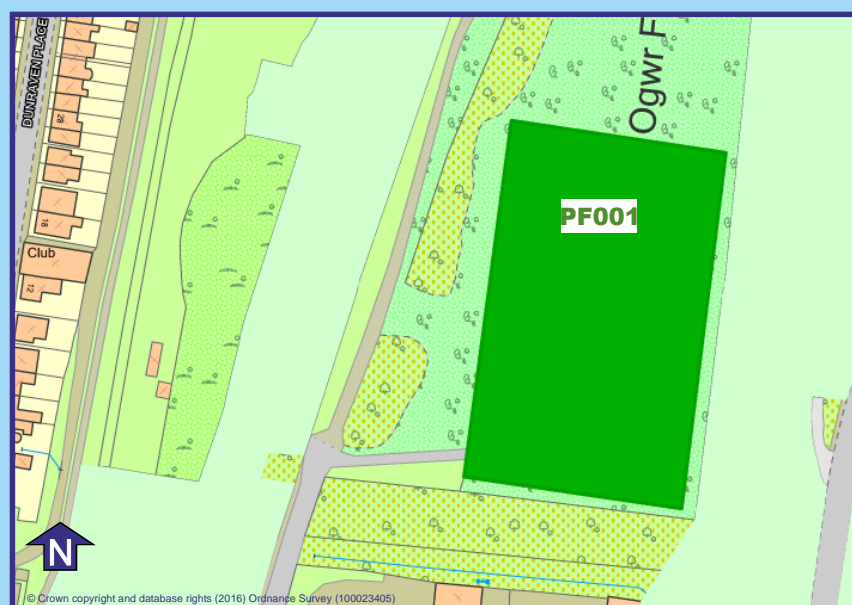
AG094

Site Area:

0.046Ha

0.051Ha

0.348Ha



Site Address:

**Ogmore School Playing Field,
Saville Road, Bridgend, CF32 7AJ**

Settlement:

Ogmore Vale

Ward Code:

Ogmore Valley/OV-B-

Provision:

1 x playing pitch,

Site Ref No:

PF001

Site Area:

0.797Ha



Ogmore Valley Sub-Area

Ogmore Vale



Site Address:

**Ogmore Primary School,
Cwrt Gwalia, Bridgend, CF32 7AJ**

Settlement:

Ogmore Vale

Ward Code:

Ogmore Valley/OV-B-

Provision:

1 x amenity greenspace

Site Ref No:

AG429

Site Area:

0.215Ha



Site Address:

**Gorwyl Road/River Street,
Ogmore Vale, Bridgend, CF32 7BH**

Settlement:

Ogmore Vale

Ward Code:

Ogmore Valley/OV-B-

Provision:

*1 x children's outdoor play area (equipped LEAP),
1 x amenity greenspace*

Site Ref No:

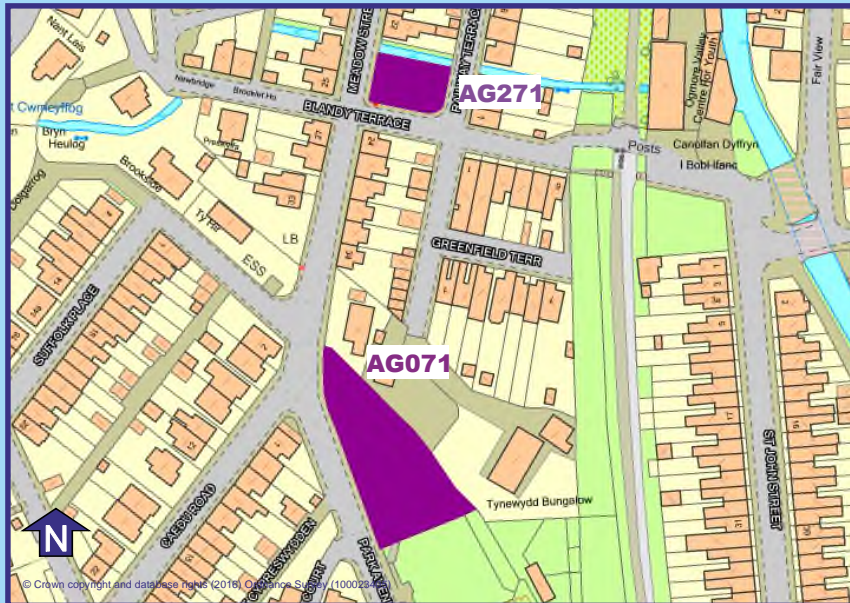
**CPLE011
AG072**

Site Area:

**0.016Ha
0.025Ha**

Ogmore Valley Sub-Area

Ogmore Vale

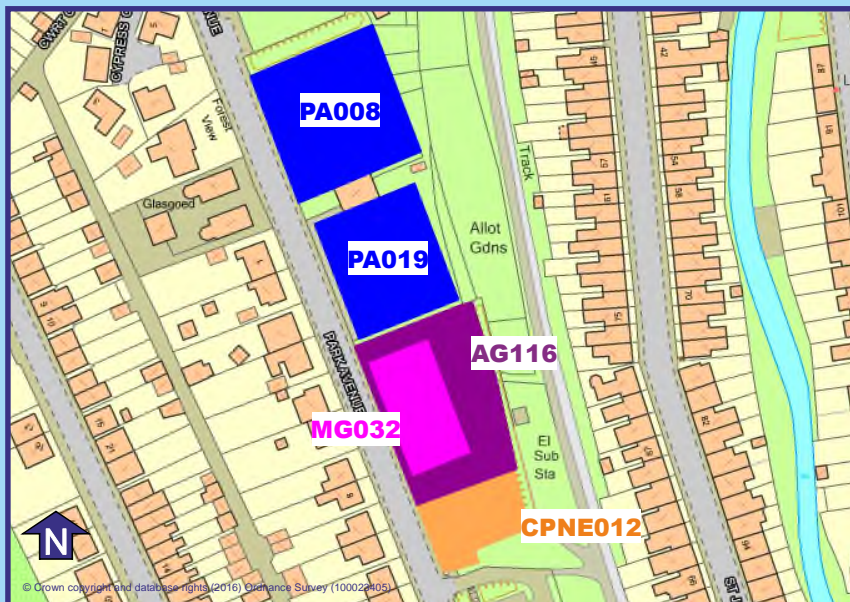


Site Address:
**Blandy Terrace/Park Avenue,
 Ogmore Vale, Bridgend, CF32 7DY**

Settlement: **Ogmore Vale** Ward Code: **Ogmore Valley/OV-B-**

Provision:
 2 x amenity greenspace

Site Ref No:	Site Area:
AG071	0.136Ha
AG271	0.036Ha

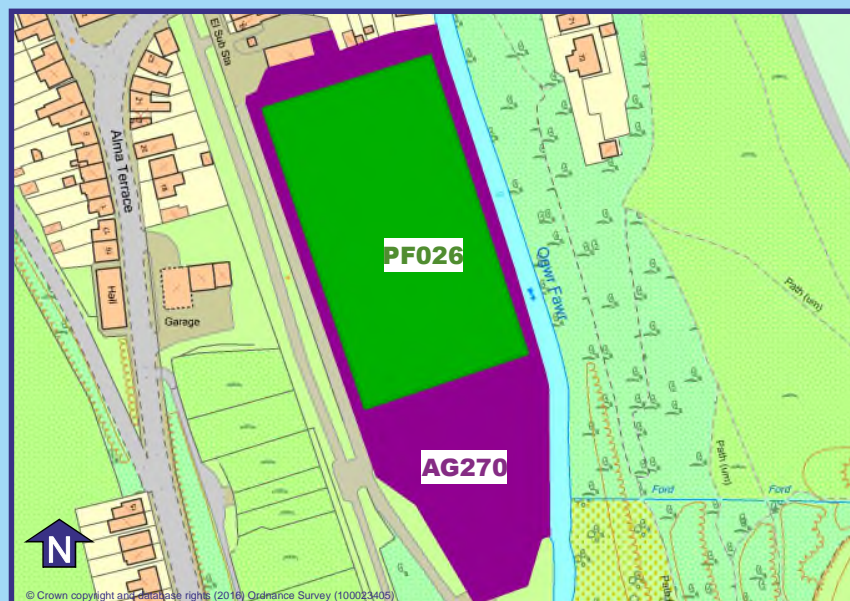


Site Address:
**Caedu Park, Park Avenue,
 Ogmore Vale, Bridgend, CF32 7DH**

Settlement: **Ogmore Vale** Ward Code: **Ogmore Valley/OV-B-**

Provision:
 1 x children's outdoor play area (equipped NEAP),
 1 x green bowls
 1 x tennis court
 1 x amenity greenspace
 2 x all-weather multi-sports ball court

Site Ref No:	Site Area:
CPNE012	0.058Ha
PA008	0.166Ha
PA019	0.122Ha
AG116	0.121Ha
MG032	0.068Ha



Site Address:
**Ogmore RFC, Water Street,
 Ogmore Vale, Bridgend, CF32 7AN**

Settlement: **Ogmore Vale** Ward Code: **Ogmore Valley/OV-B-**

Provision:
 1 x playing pitch,
 1 x amenity greenspace

Site Ref No:	Site Area:
PF026	0.731Ha
AG270	0.616Ha

Ogmore Valley Sub-Area

Blackmill

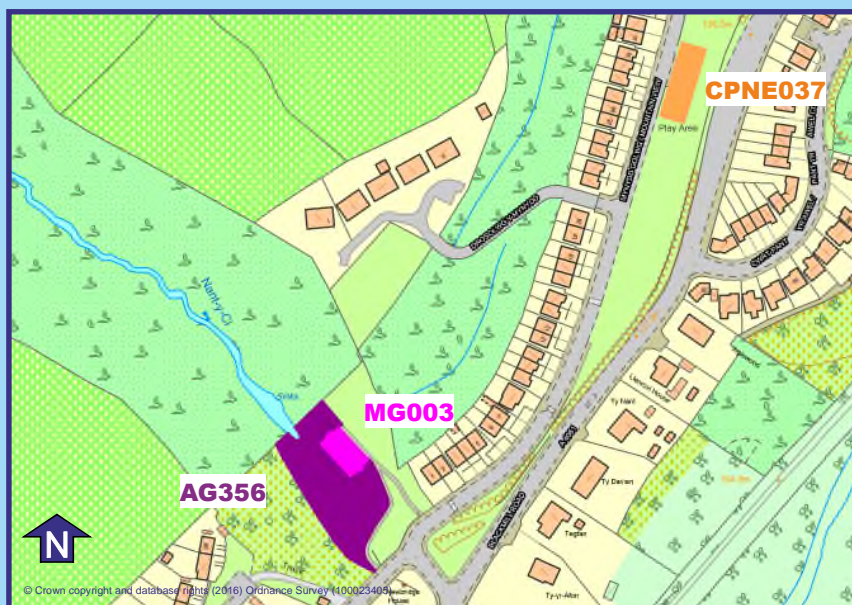


Site Address:
**Lewistown Athletic, Blackmill Road,
Lewistown, Bridgend, CF32 7HU**

Settlement: **Blackmill** Ward Code: **Ogmore Valley/OV-C-**

Provision:
2 x playing pitches
1 x amenity greenspace

Site Ref No: **PF032** Site Area: **1.323Ha**
AG282 **0.495Ha**



Site Address:
**Mountain View/Heol Aelfryn,
Pantyrwel, Bridgend, CF32 7LQ**

Settlement: **Blackmill** Ward Code: **Ogmore Valley/OV-C-**

Provision:
1 x children's outdoor play area (equipped NEAP),
1 x all-weather multi-sports ball court,
1 x amenity greenspace

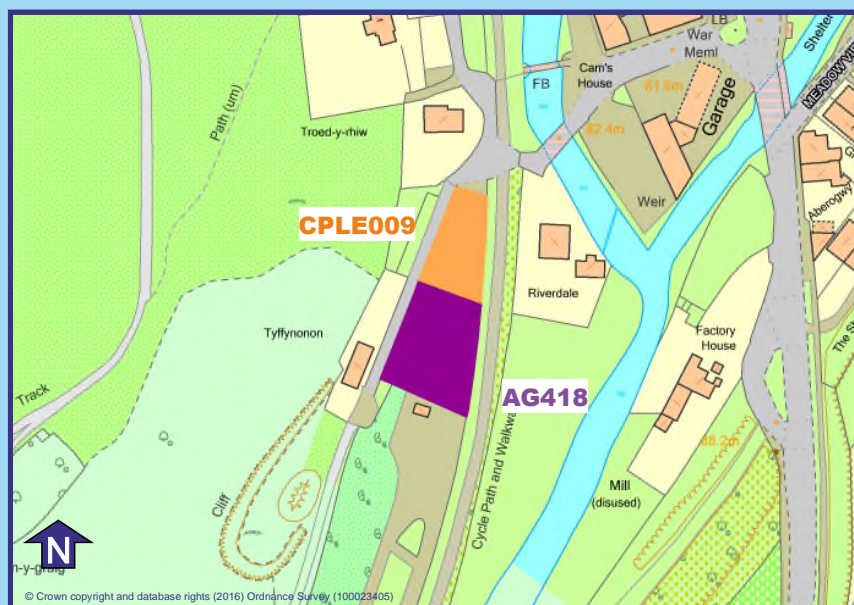
Site Ref No: **CPNE037** Site Area: **0.039Ha**
MG003 **0.023Ha**
AG356 **0.171Ha**



Lewistown Playing Fields

Ogmore Valley Sub-Area

Blackmill

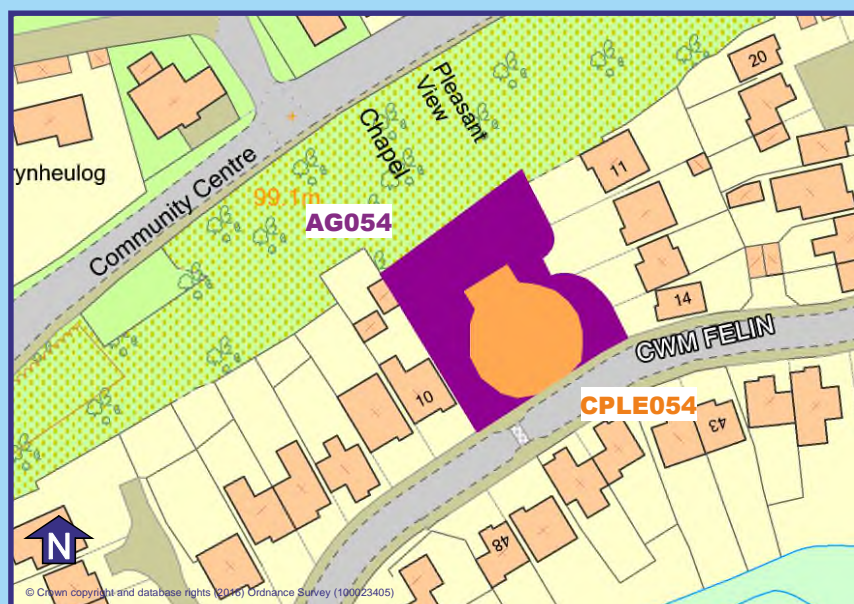


Site Address:
**Ty Ffynnon,
Blackmill, Bridgend, CF32 6DR**

Settlement: **Blackmill** Ward Code: **Ogmore Valley/OV-C-**

Provision:
*1 x children's outdoor play area (equipped LEAP),
1 x amenity greenspace*

Site Ref No: **CPLE009** Site Area: **0.049Ha**
AG418 **0.085Ha**

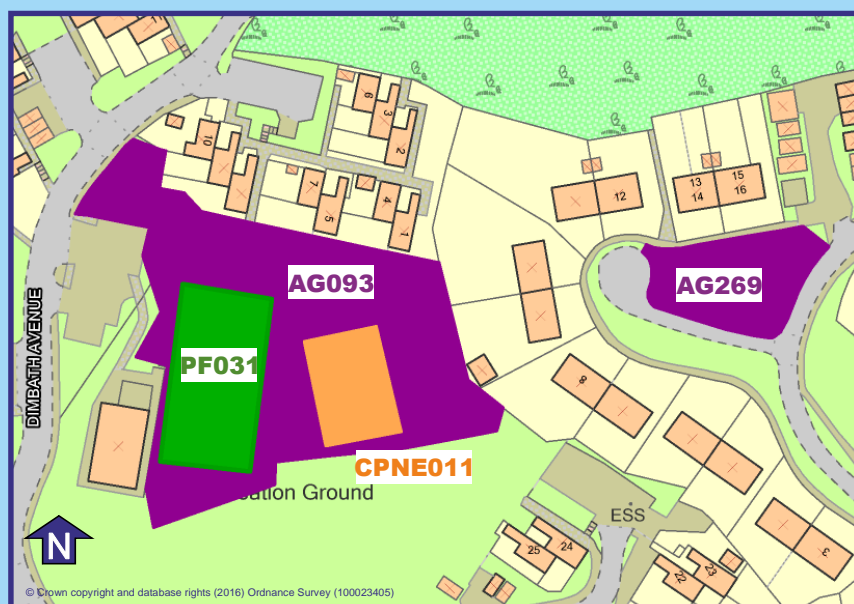


Site Address:
**Cwm Felin, Blackmill,
Bridgend, CF32 6EJ**

Settlement: **Blackmill** Ward Code: **Ogmore Valley/OV-C-**

Provision:
*1 x children's outdoor play area (equipped LEAP),
1 x amenity greenspace*

Site Ref No: **CPLE054** Site Area: **0.032Ha**
AG054 **0.065Ha**



Site Address:
**Dimbath Avenue/Glynllan,
Blackmill, Bridgend, CF32 6EF**

Settlement: **Blackmill** Ward Code: **Ogmore Valley/OV-C-**

Provision:
*1 x children's outdoor play area (equipped NEAP),
1 x playing pitch
2 x amenity greenspace*

Site Ref No: **CPNE011** Site Area: **0.048Ha**
PF031 **0.096Ha**
AG093 **0.334Ha**
AG269 **0.080Ha**

Ogmore Valley Sub-Area

Blackmill

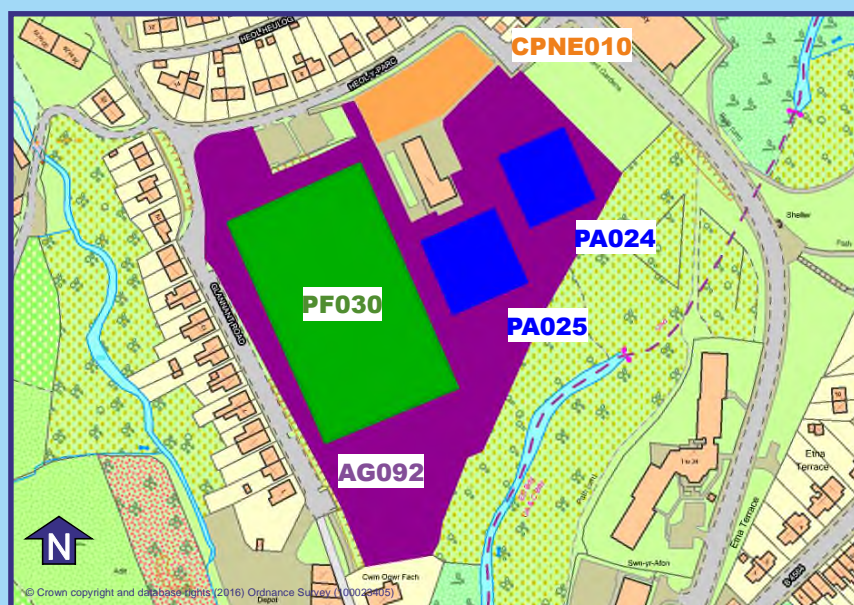


Site Address:
**Abercerdin Primary School,
Kenry Street, Evanstown, CF39 8RS**

Settlement: **Blackmill** Ward Code: **Ogmore Valley/OV-C-**

Provision:
*1 x playing pitch,
1 x amenity greenspace*

Site Ref No: **PF069** Site Area: **0.566Ha**
AG069 **0.656Ha**



Site Address:
**Welfare Park, Heol y Parc,
Evanstown, Bridgend, CF39 8RH**

Settlement: **Blackmill** Ward Code: **Ogmore Valley/OV-C-**

Provision:
*1 x children's outdoor play area (equipped NEAP),
1 x playing pitch,
1 x green bowls, 2 x tennis courts,
1 x amenity greenspace*

Site Ref No: **CPNE010** Site Area: **0.146Ha**
PF030 **0.751Ha**
PA009 **0.137Ha**
PA024 **0.116Ha**
AG092 **1.384Ha**



Site Address:
**Abercerdin Road/Danybryn,
Evanstown, Bridgend, CF39 8RR**

Settlement: **Blackmill** Ward Code: **Ogmore Valley/OV-C-**

Provision:
*1 x children's outdoor play area (equipped LEAP),
1 x amenity greenspace*

Site Ref No: **CPLE010** Site Area: **0.035Ha**
AG070 **0.170Ha**

Playing Pitches

Site Ref. No.	Ward Code	Area (Ha)
PF001	OV-B-	0.797
PF026	OV-B-	0.731
PF027	OV-A-	0.751
PF029	OV-A-	1.587
PF030	OV-C-	0.751
PF031	OV-C-	0.096
PF032	OV-C-	1.323
PF069	OV-C-	0.566

TOTAL = 6.601Ha

Other Outdoor Sports

Site Ref. No.	Ward Code	Area (Ha)
PA007	OV-A-	0.150
PA008	OV-B-	0.166
PA009	OV-C-	0.137
PA019	OV-B-	0.122
PA024	OV-C-	0.116
PA031	OV-A-	0.106
PA040	OV-B-	0.051

TOTAL = 0.848Ha

Equipped Play Area

Site Ref. No.	Ward Code	Area (Ha)
CPLE009	OV-C-	0.049
CPLE010	OV-C-	0.035
CPLE011	OV-B-	0.016
CPLE012	OV-A-	0.048
CPLE013	OV-A-	0.020
CPLE054	OV-C-	0.032
CPNE010	OV-C-	0.146
CPNE011	OV-C-	0.048
CPNE012	OV-B-	0.058
CPNE013	OV-B-	0.046
CPNE037	OV-C-	0.039
CPNE039	OV-A-	0.093

TOTAL = 0.631Ha

Multi Use Game Areas

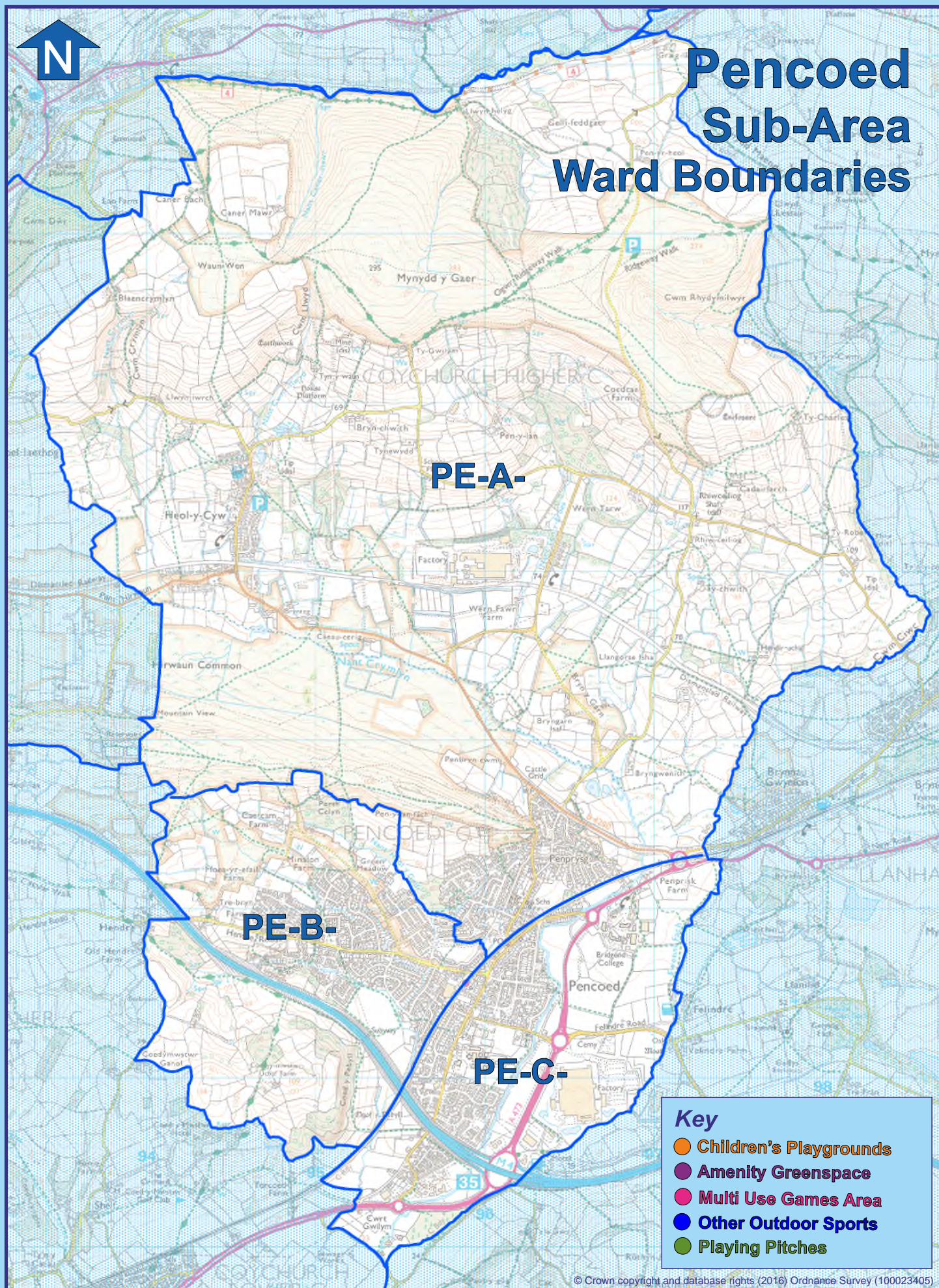
Site Ref. No.	Ward Code	Area (Ha)
MG003	OV-C-	0.023
MG030	OV-A-	0.079
MG032	OV-B-	0.068

TOTAL = 0.170Ha

Amenity Greenspace

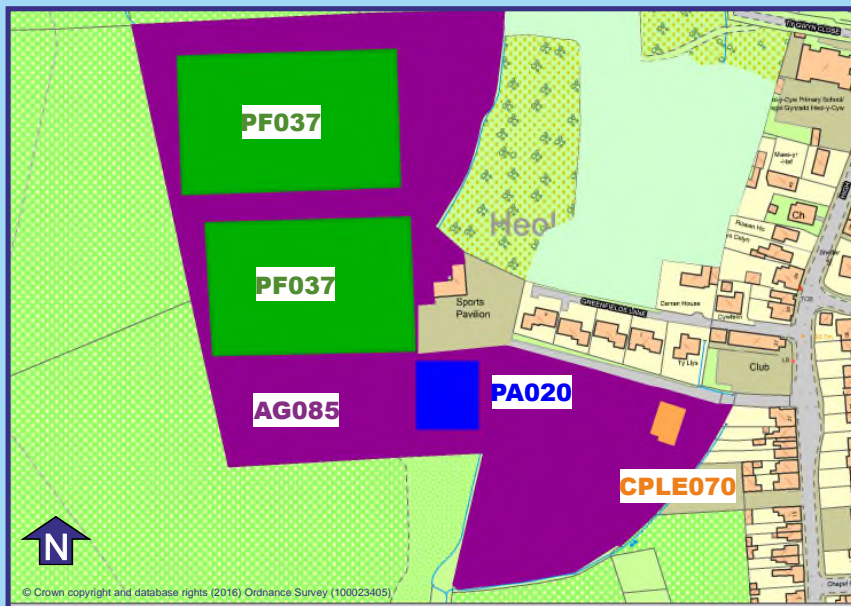
Site Ref. No.	Ward Code	Area (Ha)
AG030	OV-A-	6.047
AG031	OV-A-	0.121
AG044	OV-A-	0.481
AG049	OV-A-	0.161
AG054	OV-C-	0.065
AG069	OV-C-	0.656
AG070	OV-C-	0.170
AG071	OV-B-	0.136
AG072	OV-B-	0.025
AG073	OV-A-	0.152
AG074	OV-A-	0.077
AG092	OV-C-	1.384
AG093	OV-C-	0.334
AG094	OV-B-	0.348
AG116	OV-B-	0.121
AG269	OV-C-	0.080
AG270	OV-B-	0.616
AG271	OV-B-	0.036
AG282	OV-C-	0.495
AG356	OV-C-	0.171
AG418	OV-C-	0.085
AG420	OV-A-	0.883
AG421	OV-A-	0.100
AG422	OV-A-	0.034
AG423	OV-A-	0.308
AG429	OV-B-	0.215
AG431	OV-A-	0.253
AG434	OV-A-	0.048
AG436	OV-A-	0.205

TOTAL = 13.808Ha



Pencoed Sub-Area

Penprysg



Site Address:

**Heol y Cyw Playing Fields, High St,
Heol y Cyw, Bridgend, CF35 6HR**

Settlement:

Penprysg

Ward Code:

Pencoed/PE-A-

Provision:

*1 x children's outdoor play area (equipped LEAP),
2 x pitches,
2 x tennis courts,
1 x amenity greenspace*

Site Ref No:

CPLE070

PF037

PA020

AG085

Site Area:

0.026Ha

1.725Ha

0.123Ha

3.333Ha



Site Address:

**Islawen Meadows, Pencoed,
Bridgend, CF35 6LW**

Settlement:

Penprysg

Ward Code:

Pencoed/PE-A-

Provision:

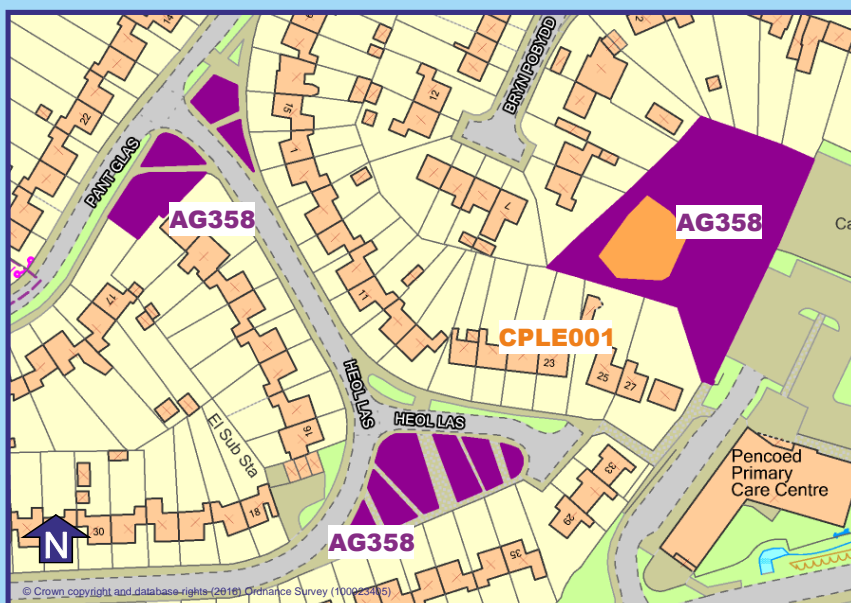
1 x amenity greenspace

Site Ref No:

AG063

Site Area:

0.128Ha



Site Address:

**Wimbourne Road, Pant Glas and
Heol Las, Pencoed, CF35 6SL**

Settlement:

Penprysg

Ward Code:

Pencoed/PE-A-

Provision:

*1 x children's outdoor play area (equipped LEAP),
1 x amenity greenspace*

Site Ref No:

CPLE001

AG358

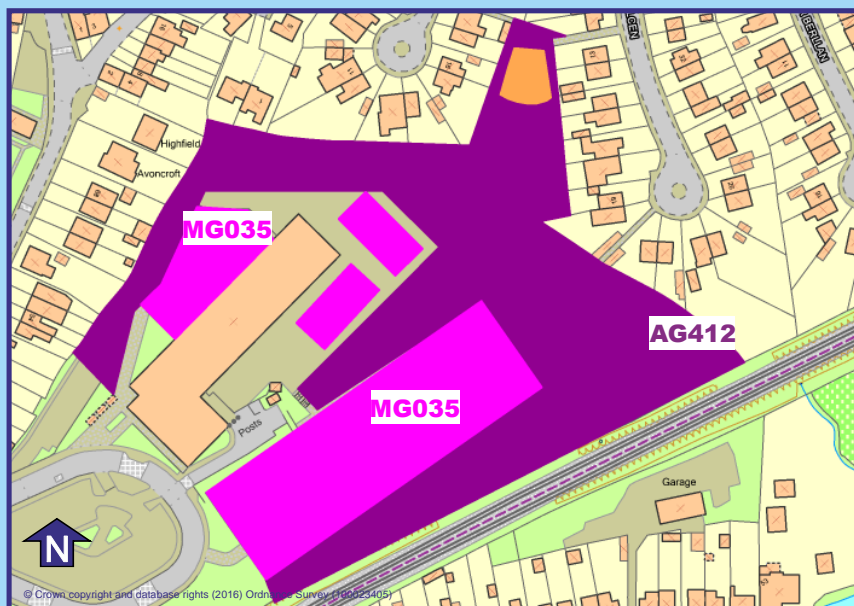
Site Area:

0.037Ha

0.292Ha

Pencoed Sub-Area

Penprysg



Site Address:

**Pencoed Primary School,
Penprysg Road, Pencoed, CF35 6RH**

Settlement:

Penprysg

Ward Code:

Pencoed/PE-A-

Provision:

1 x multi use games area

1 x amenity greenspace

Site Ref No:

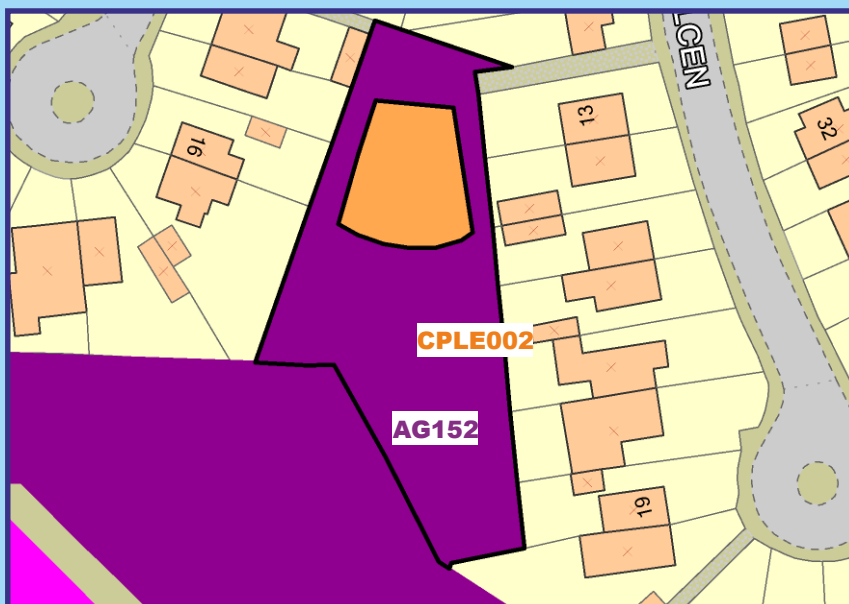
MG035

AG412

Site Area:

0.711Ha

1.242Ha



Site Address:

**Cae Talcen, Penprysg,
Pencoed, CF35 6RP**

Settlement:

Penprysg

Ward Code:

Pencoed/PE-A-

Provision:

1 x children's outdoor play area (equipped LEAP),

1 x amenity greenspace

Site Ref No:

CPLE002

AG152

Site Area:

0.030Ha

0.135Ha



Pencoed Sub-Area

Hendre



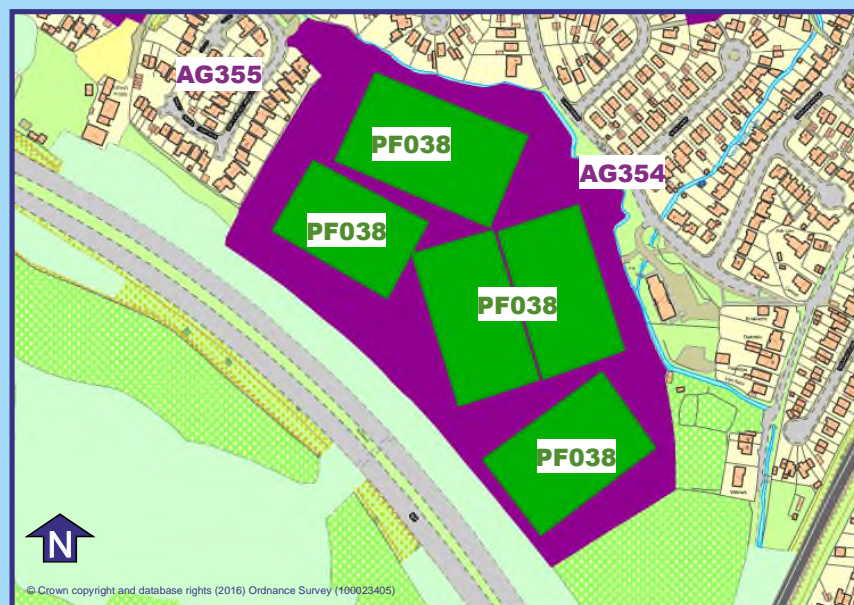
Site Address:
**Pant Tywod, Pencoed,
Bridgend, CF35 6LP**
Settlement:
Hendre

Ward Code:
Pencoed/PE-B-

Provision:
*1 x children's outdoor play area (equipped LEAP),
1 x amenity greenspace*

Site Ref No:
CPLE061
AG061

Site Area:
0.039Ha
0.298Ha



Site Address:
**Woodlands Park Playing Fields,
Pencoed, Bridgend, CF35 6TG**

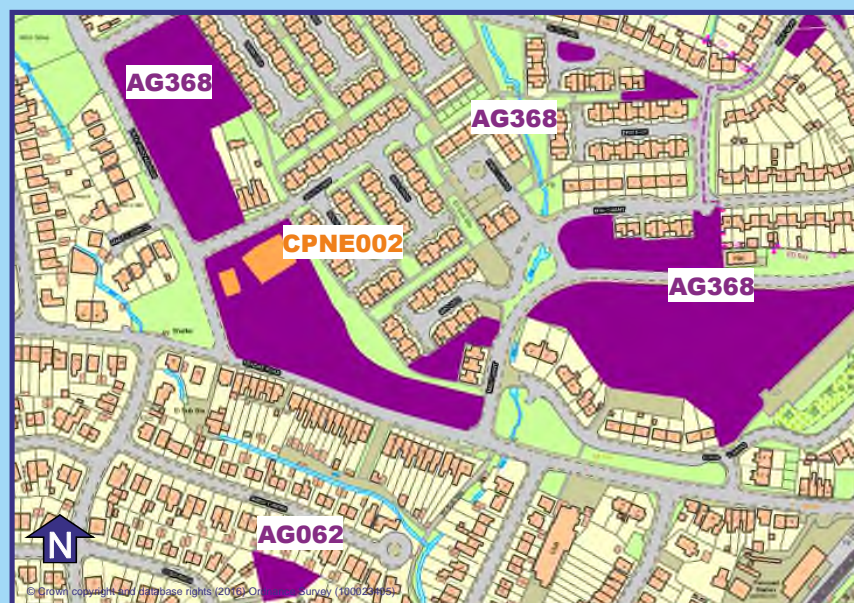
Settlement:
Hendre

Ward Code:
Pencoed/PE-B-

Provision:
*5 x playing fields,
2 x amenity greenspace*

Site Ref No:
PF038
AG354
AG355

Site Area:
4.015Ha
3.955Ha
0.131Ha



Site Address:
**South Close, Coed Bach & Heol
Wastadwaun, Pencoed, CF35 6UU**

Settlement:
Hendre

Ward Code:
Pencoed/PE-B-

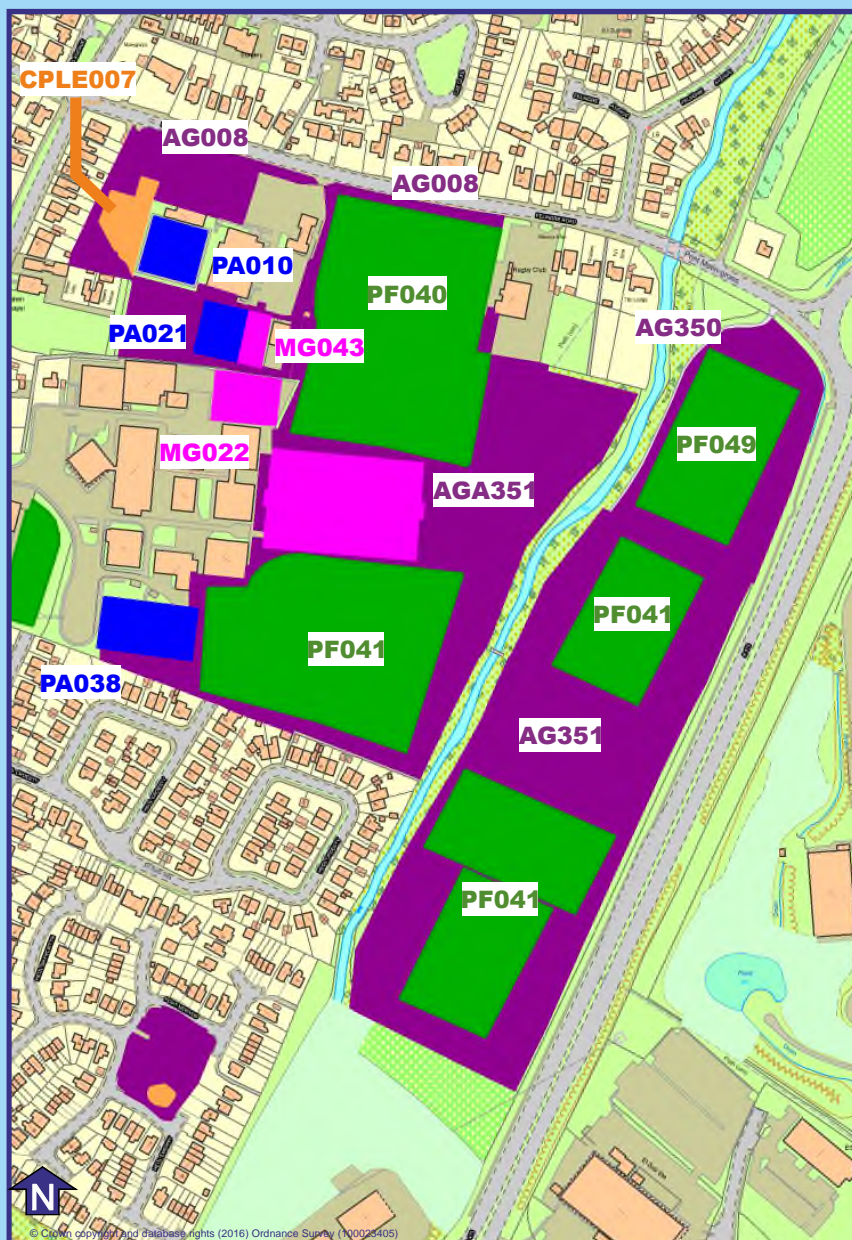
Provision:
*1 x children's outdoor play area (equipped NEAP),
2 x amenity greenspace*

Site Ref No:
CPNE002
AG062
AG368

Site Area:
0.071Ha
0.078Ha
3.153Ha

Pencoed Sub-Area

Pencoed



Site Address:

**Pencoed Recreation Ground,
Felindre Road, Bridgend, CF35 5PB**

Settlement:

Felindre

Ward Code:

Pencoed/PE-C-

Provision:

*1 x children's outdoor play area (equipped LEAP),
7 x tennis courts,
1 x green bowls,
1 x all-weather multi-sports ball court
1 x skateboard and bmx park,
6 x playing fields,
3 x amenity greenspace*

Site Ref No:

CPLE007

Site Area:

0.122Ha

PA010

0.135Ha

PA021

0.104Ha

PA038

0.217Ha

MG022

0.802Ha

MG043

0.052Ha

PF040

1.812Ha

PF041

3.413Ha

PF049

0.744Ha

AG008

1.246Ha

AG350

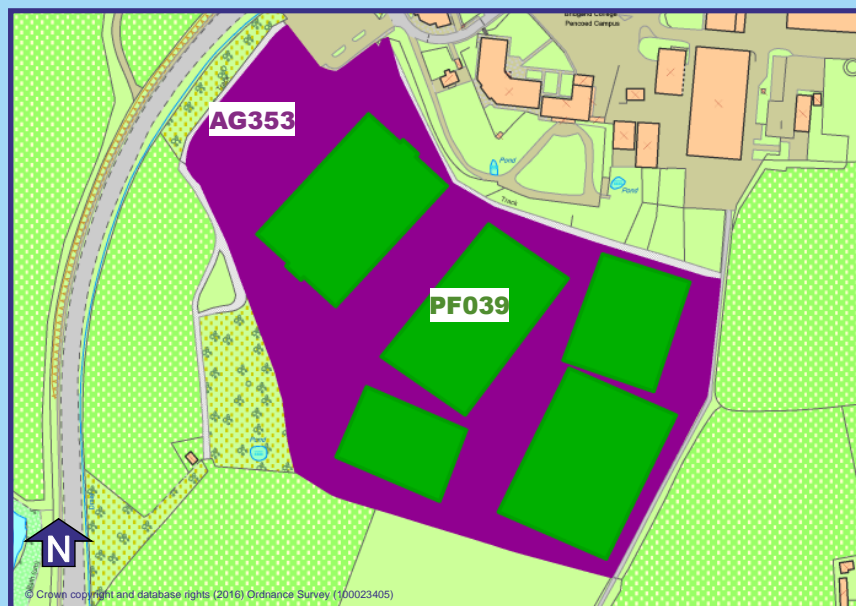
0.679Ha

AG351

4.686Ha

Pencoed Sub-Area

Pencoed

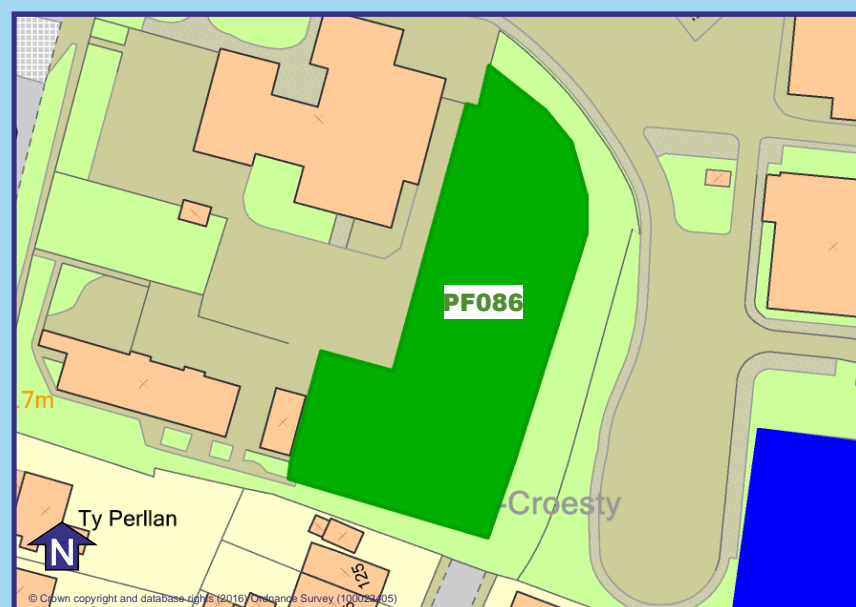


Site Address:
**Pencoed College, Penybont Road,
Pencoed, Bridgend, CF35 5LG**

Settlement: **Felindre** Ward Code: **Pencoed/PE-C-**

Provision:
*5 x playing pitches,
1 x amenity greenspace*

Site Ref No: **PF039** Site Area: **2.800Ha**
AG353 **3.554Ha**

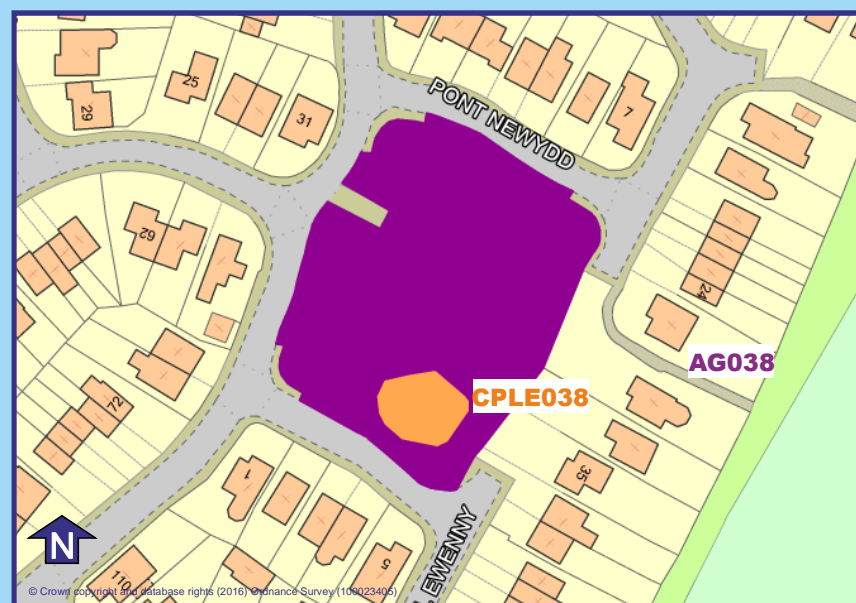


Site Address:
**Croesty Primary School, Coychurch
Road, Bridgend, CF35 5QA**

Settlement: **Felindre** Ward Code: **Pencoed/PE-C-**

Provision:
1 x playing pitch

Site Ref No: **PF086** Site Area: **0.219Ha**



Site Address:
**Heol Ewenny,
Pencoed, Bridgend, CF35 5QA**

Settlement: **Felindre** Ward Code: **Pencoed/PE-C-**

Provision:
*1 x children's outdoor play area (equipped LEAP),
1 x amenity greenspace*

Site Ref No: **CPLE038** Site Area: **0.019Ha**
AG038 **0.288Ha**

Pencoed Sub-Area

Provisions

Playing Pitches

Site Ref. No.	Ward Code	Area (Ha)
PF037	PE-A-	1.725
PF038	PE-B-	4.015
PF039	PE-C-	2.800
PF040	PE-C-	1.812
PF041	PE-C-	3.413
PF049	PE-C-	0.744
PF086	PE-C-	0.219

TOTAL = 14.729Ha

Equipped Play Areas

Site Ref. No.	Ward Code	Area (Ha)
CPLE001	PE-A-	0.037
CPLE002	PE-A-	0.030
CPLE007	PE-C-	0.122
CPLE038	PE-C-	0.019
CPLE061	PE-B-	0.039
CPLE070	PE-A-	0.026
CPNE002	PE-B-	0.071

TOTAL = 0.344Ha

Other Outdoor Sports

Site Ref. No.	Ward Code	Area (Ha)
PA020	PE-A-	0.123
PA010	PE-C-	0.135
PA021	PE-C-	0.104
PA038	PE-C-	0.217

TOTAL = 0.579Ha

Multi Use Games Area

Site Ref. No.	Ward Code	Area (Ha)
MG022	PE-C-	0.802
MG035	PE-A-	0.711
MG043	PE-A-	0.052

TOTAL = 1.565Ha

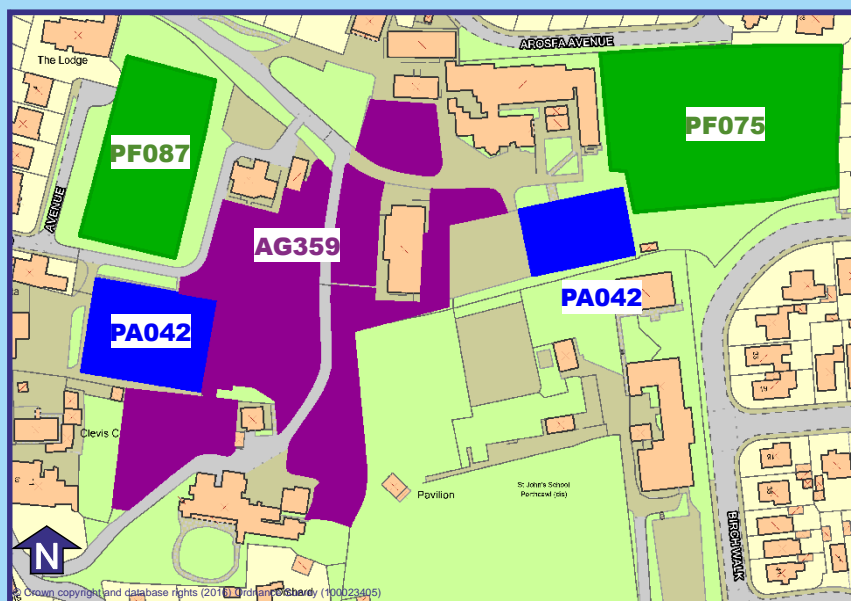
Amenity Greenspace

Site Ref. No.	Ward Code	Area (Ha)
AG008	PE-C-	1.246
AG038	PE-C-	0.288
AG061	PE-B-	0.298
AG062	PE-B-	0.078
AG063	PE-A-	0.128
AG085	PE-A-	3.333
AG152	PE-A-	0.135
AG350	PE-C-	0.679
AG351	PE-C-	4.868
AG353	PE-C-	3.554
AG354	PE-B-	3.955
AG355	PE-B-	0.131
AG358	PE-A-	0.292
AG368	PE-B-	3.153
AG412	PE-A-	1.242

TOTAL = 23.381Ha

Porthcawl Sub-Area

Newton



Site Address:

**St Clares Convent/St Johns School,
Newton, Porthcawl, CF36 5SJ**

Settlement:

Newton

Ward Code:

Porthcawl/PO-A-

Provision:

2 x playing pitches

3 x tennis courts, 1 x netball court

1 x amenity greenspace

Site Ref No:

PF075

PF087

PA042

AG359

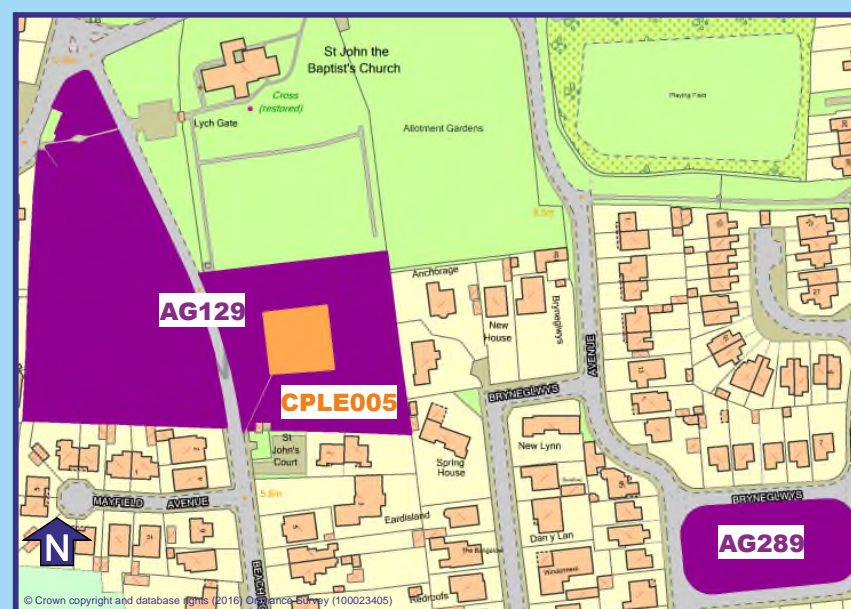
Site Area:

0.462Ha

0.230Ha

0.246Ha

0.749Ha



Site Address:

**Newton Green/Bryneglwys,
Newton, Porthcawl, CF36 5NH**

Settlement:

Newton

Ward Code:

Porthcawl/PO-A-

Provision:

1 x children's outdoor play area (equipped LEAP)

2 x amenity greenspace

Site Ref No:

CPLE005

AG129

AG289

Site Area:

0.060Ha

1.086Ha

0.214Ha



Site Address:

**Cherry Tree Avenue/Linden Way/
Holly Walk, Porthcawl, CF36 5RD**

Settlement:

Newton

Ward Code:

Porthcawl/PO-A-

Provision:

3 x amenity greenspace

Site Ref No:

AG286

AG287

AG288

Site Area:

0.045Ha

0.146Ha

0.090Ha

Porthcawl Sub-Area

Newton



Site Address:
**Danygraig Avenue,
Newton, Porthcawl, CF36 5AA**

Settlement:
Newton

Ward Code:
Porthcawl/PO-A-

Provision:
1 x amenity greenspace

Site Ref No:
AG396

Site Area:
0.199Ha



Site Address:
**Austin Close,
Newton, Porthcawl, CF36 5SN**

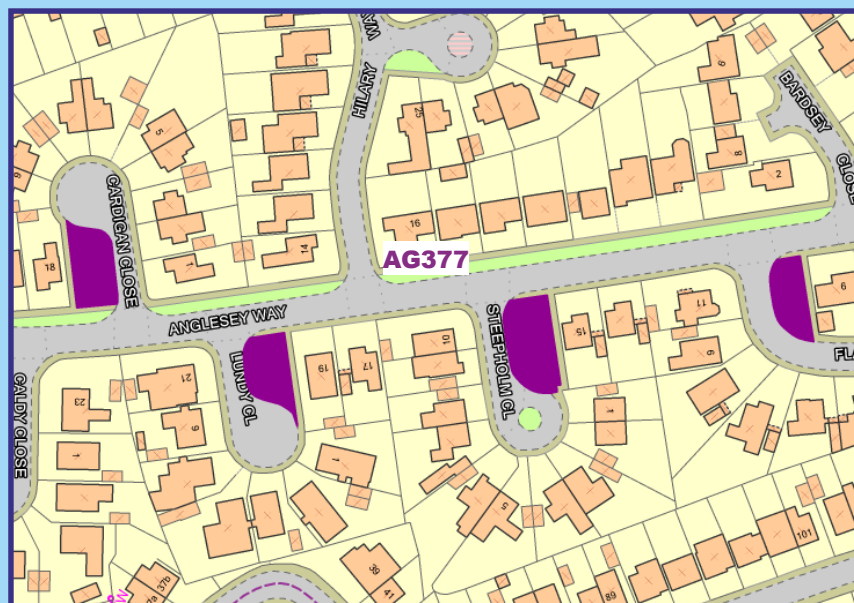
Settlement:
Newton

Ward Code:
Porthcawl/PO-A-

Provision:
1 x amenity greenspace

Site Ref No:
AG290

Site Area:
0.232Ha



Site Address:
**Anglesey Way,
Newton, Porthcawl, CF36 3TL**

Settlement:
Nottage

Ward Code:
Porthcawl/PO-B-

Provision:
1 x amenity greenspace

Site Ref No:
AG377

Site Area:
0.096Ha

Porthcawl Sub-Area

Nottage



Site Address:
**Cae Ganol, Nottage,
Porthcawl, CF36 3RS**

Settlement:
Nottage

Ward Code:
Porthcawl/PO-B-

Provision:
1 x children's outdoor play area (equipped LEAP)

Site Ref No:
CPLE040

Site Area:
0.045Ha



Site Address:
**Angelsey Way, Nottage,
Porthcawl, CF36 3QP**

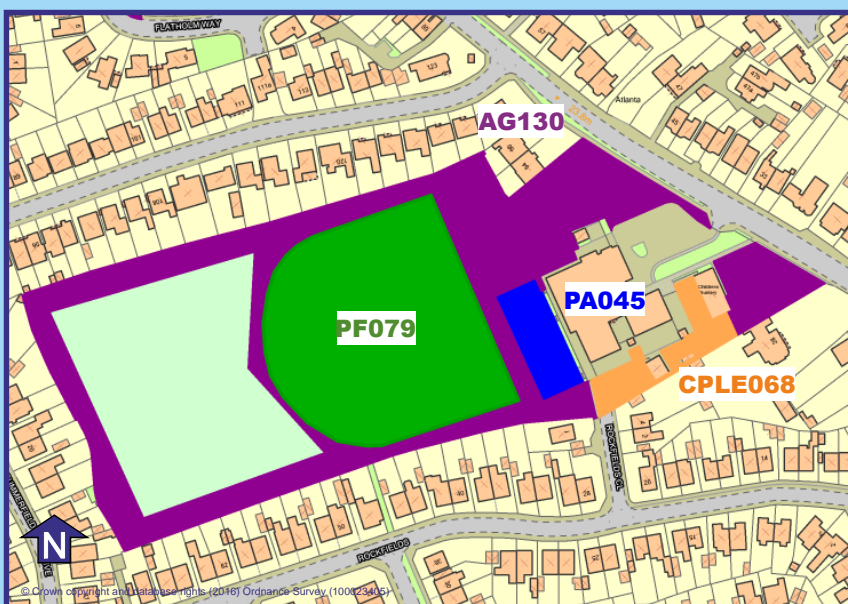
Settlement:
Nottage

Ward Code:
Porthcawl/PO-B-

Provision:
1 x children's outdoor play area (equipped NEAP)

Site Ref No:
CPNE034

Site Area:
0.234Ha



Site Address:
**West Park Primary School,
Nottage, Porthcawl, CF36 3SN**

Settlement:
Nottage

Ward Code:
Porthcawl/PO-B-

Provision:
*1 x children's outdoor play area (equipped LEAP),
1 x playing pitch
2 x ball courts
1 x amenity greenspace*

Site Ref No:
CPLE068
PF079
PA045
AG130

Site Area:
0.097Ha
0.858Ha
0.103Ha
1.165Ha

Porthcawl Sub-Area

Nottage

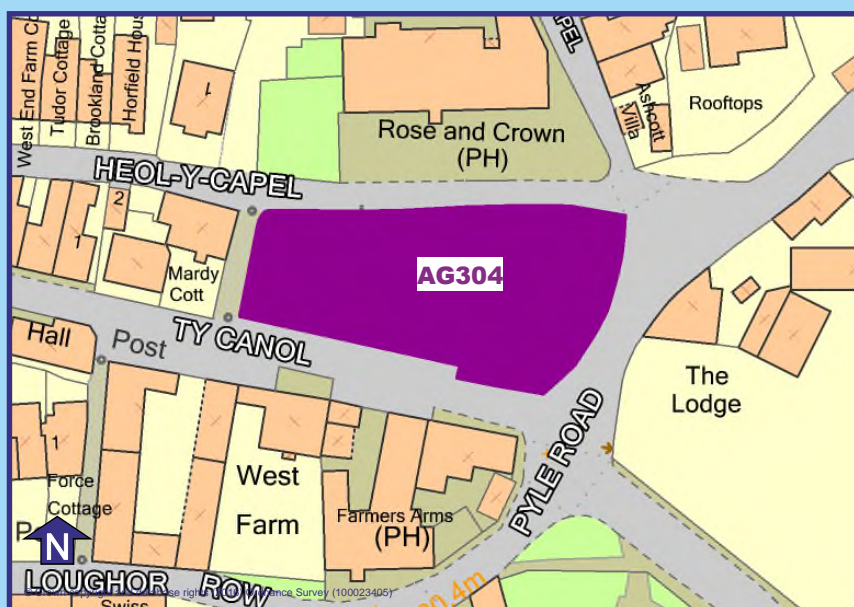


Site Address:
Bredenburg Gardens/Summerfield Drive, Nottage, Porthcawl, CF36 3NY

Settlement: **Nottage** Ward Code: **Porthcawl/PO-B-**

Provision:
2 x amenity greenspace

Site Ref No: **AG301** Site Area: **0.127Ha**
AG379 **0.017Ha**



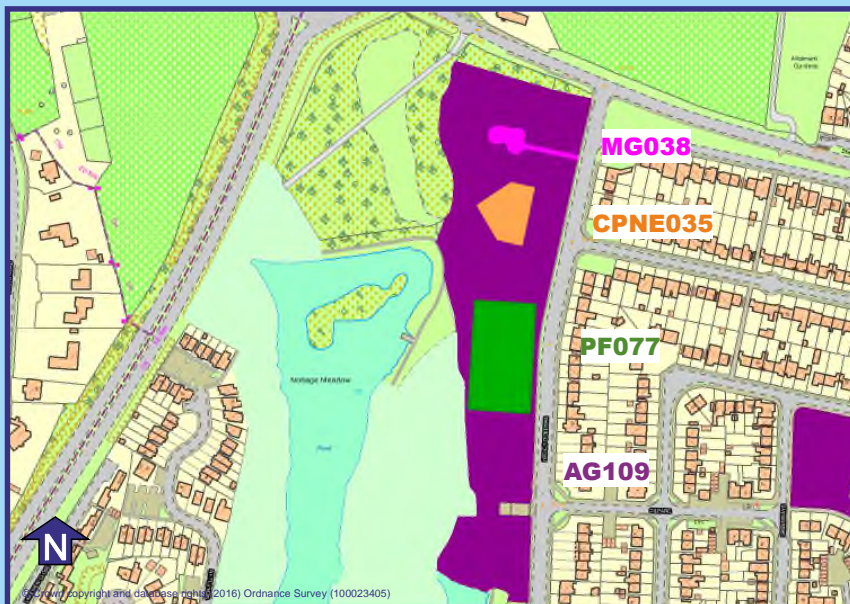
Site Address:
Nottage Green, Heol y Capel, Porthcawl, CF36 3SJ

Settlement: **Nottage** Ward Code: **Porthcawl/PO-B-**

Provision:
1 x amenity greenspace

Site Ref No: **AG304** Site Area: **0.128Ha**

Porthcawl Sub-Area



Site Address:
**Heol y Goedwig,
Newton, Porthcawl, CF36 5DY**

Settlement: **Porthcawl East** Ward Code: **Porthcawl/PO-C-**

Provision:
*1 x children's outdoor play area (equipped NEAP),
1 x playing pitch
1 x skateboard park
1 x amenity greenspace*

Site Ref No:	Site Area:
CPNE035	0.098Ha
PF077	0.292Ha
MG038	0.035Ha
AG109	1.772Ha



Site Address:
**The Wilderness/Nicholls Avenue,
Newton, Porthcawl, CF36 5LL**

Settlement: **Porthcawl East** Ward Code: **Porthcawl/PO-C-**

Provision:
2 x amenity greenspace

Site Ref No:	Site Area:
AG110	0.391Ha
AG308	0.061Ha



Site Address:
**Brian Crescent/Poplar Crescent,
Porthcawl, CF36 3LG**

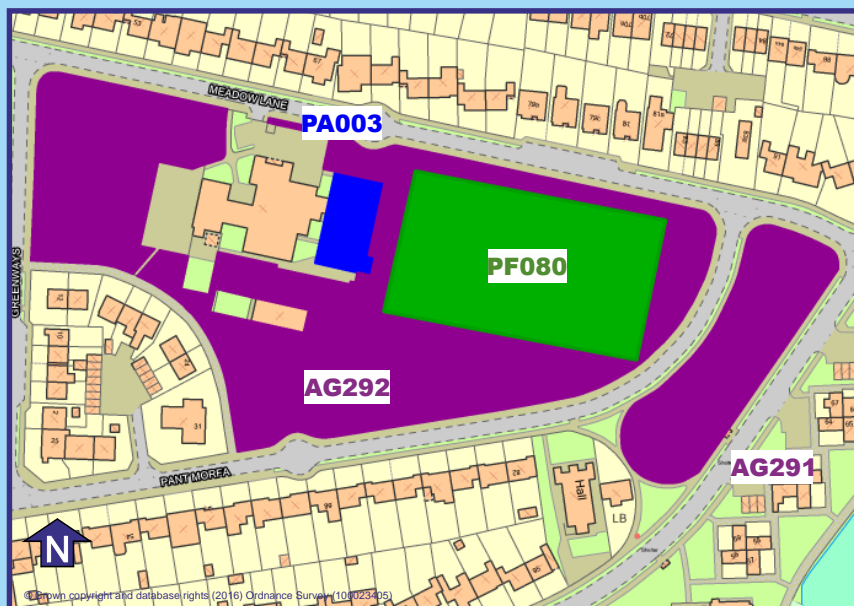
Settlement: **Porthcawl East** Ward Code: **Porthcawl/PO-C-**

Provision:
2 x amenity greenspace

Site Ref No:	Site Area:
AG309	0.102Ha
AG419	0.086Ha

Porthcawl Sub-Area

Porthcawl East



Site Address:
Porthcawl Primary School,
Meadow Lane, Porthcawl, CF36 5EY

Settlement: **Porthcawl East** Ward Code: **Porthcawl/PO-C-**

Provision:
 1 x playing pitch
 1 x all-weather multi-sports ball court
 2 x amenity greenspace

Site Ref No: **PF080** Site Area: **0.453Ha**
PA003 **0.061Ha**
AG291 **0.277Ha**
AG292 **1.090Ha**



Site Address:
Pwll y Waun, Newton Nottage Road,
Porthcawl, CF36 5EE

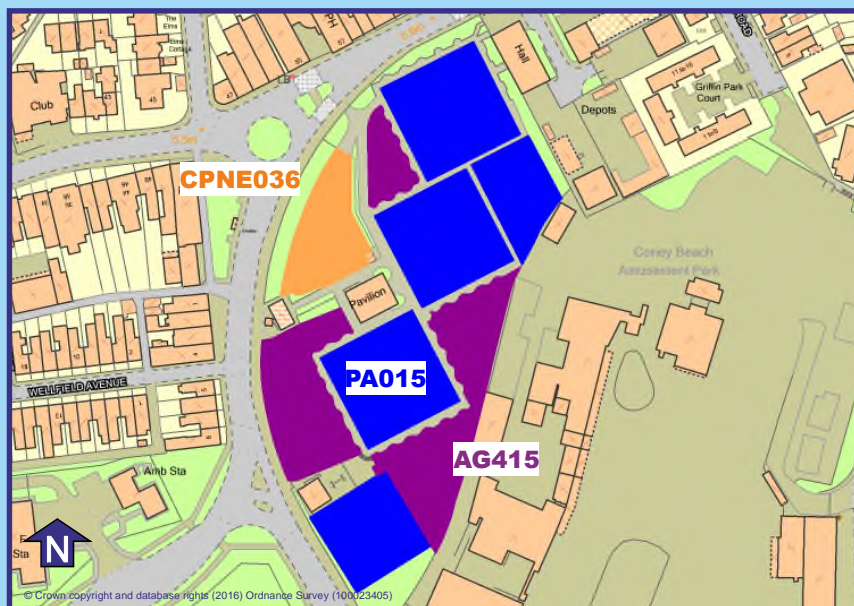
Settlement: **Porthcawl East** Ward Code: **Porthcawl/PO-C-**

Provision:
 1 x amenity greenspace

Site Ref No: **CPLA294** Site Area: **0.462Ha**

Porthcawl Sub-Area

Porthcawl East



Site Address:
**Griffin Park, Eastern Promenade,
Porthcawl, CF36 5TS**

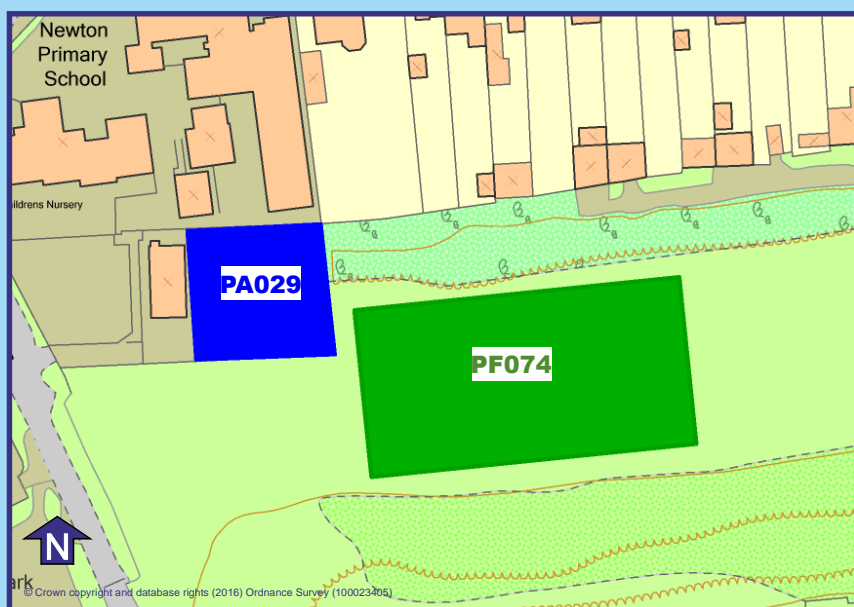
Settlement:
Porthcawl East

Ward Code:
Porthcawl/PO-C-

Provision:
*1 x children's outdoor play area (equipped NEAP),
2 x tennis courts, 3 x green bowls, 1 x putting green
1 x amenity greenspace*

Site Ref No:
CPNE036
PA015
AG415

Site Area:
0.104Ha
0.655Ha
0.377Ha



Site Address:
**Newton Primary School,
New Road, Porthcawl, CF36 5BL**

Settlement:
Porthcawl East

Ward Code:
Porthcawl/PO-C-

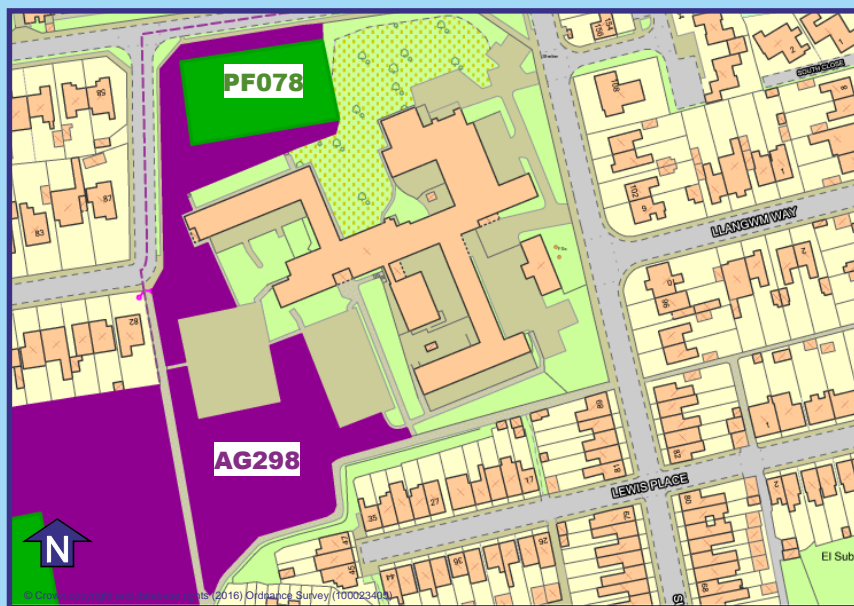
Provision:
*1 x playing pitch
2 x tennis courts*

Site Ref No:
PF074
PA029

Site Area:
0.237Ha
0.078Ha

Porthcawl Sub-Area

Porthcawl West

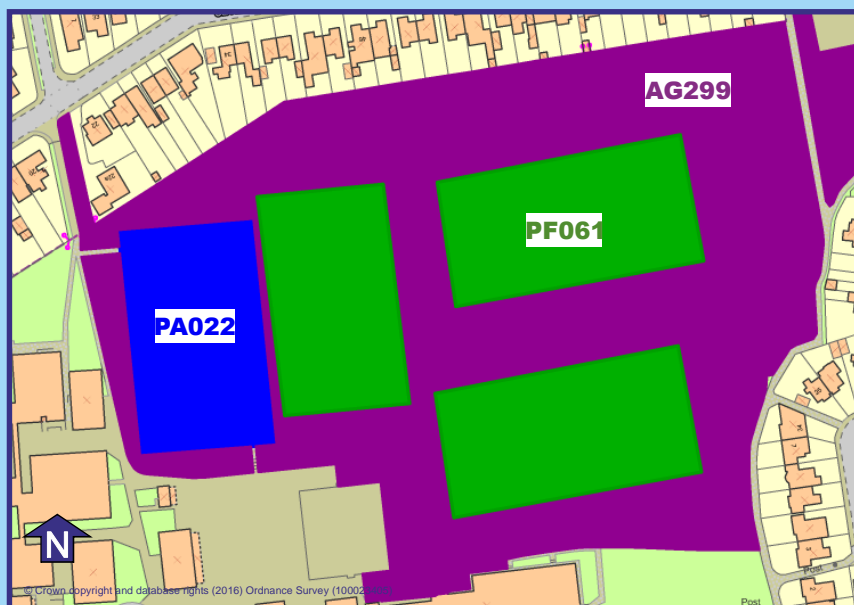


Site Address:
Nottage Primary School,
Suffolk Place, Porthcawl, CF36 3ED

Settlement: **Porthcawl West** Ward Code: **Porthcawl/PO-D-**

Provision:
1 x playing pitch
1 x amenity greenspace

Site Ref No: **PF078** Site Area: **0.149Ha**
AG298 **0.523Ha**

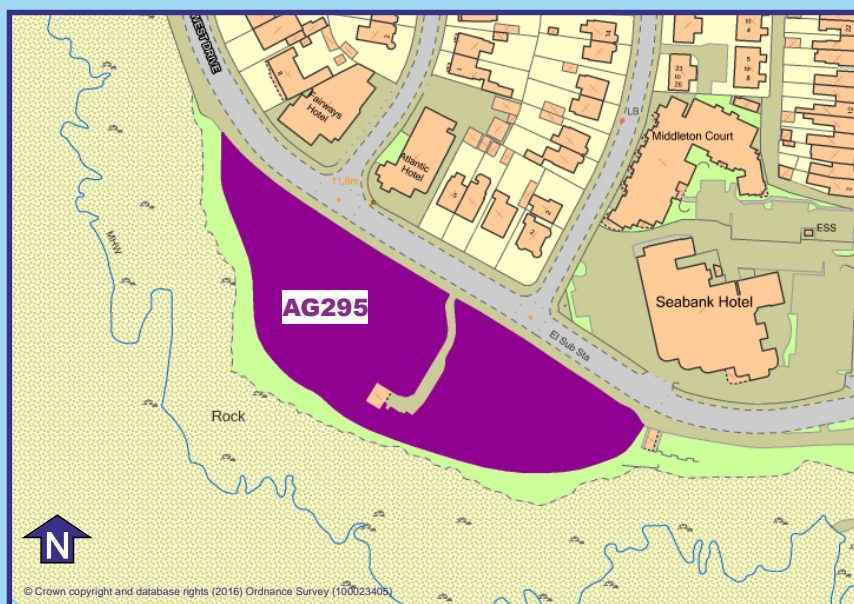


Site Address:
Porthcawl Comprehensive School,
Park Avenue, Porthcawl, CF36 3ER

Settlement: **Porthcawl West** Ward Code: **Porthcawl/PO-D-**

Provision:
3 x playing pitches
1 x amenity greenspace
6 x tennis courts

Site Ref No: **PF061** Site Area: **1.468Ha**
AG299 **2.905Ha**
PA022 **0.498Ha**



Site Address:
Seafront, West Drive,
Porthcawl, CF36 3LT

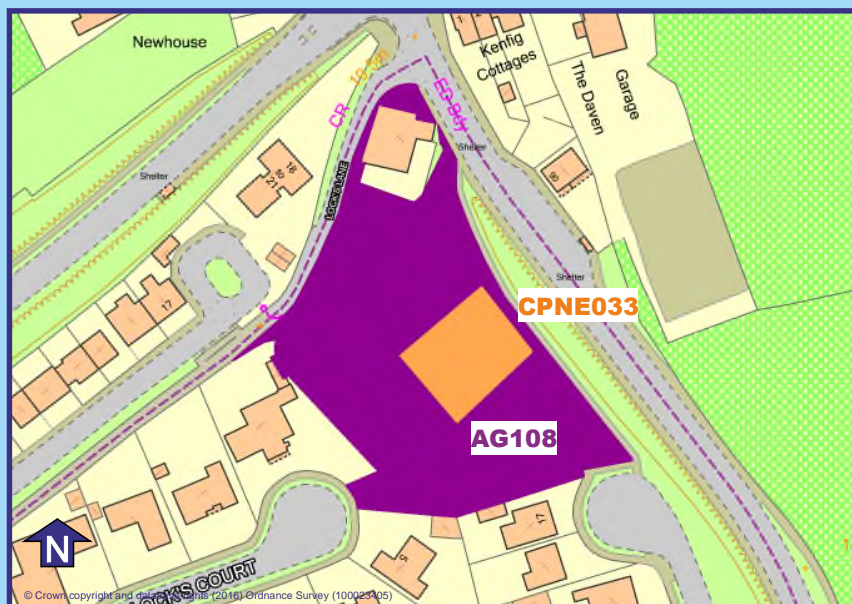
Settlement: **Porthcawl West** Ward Code: **Porthcawl/PO-D-**

Provision:
1 x amenity greenspace

Site Ref No: **AG295** Site Area: **0.835Ha**

Porthcawl Sub-Area

Porthcawl West

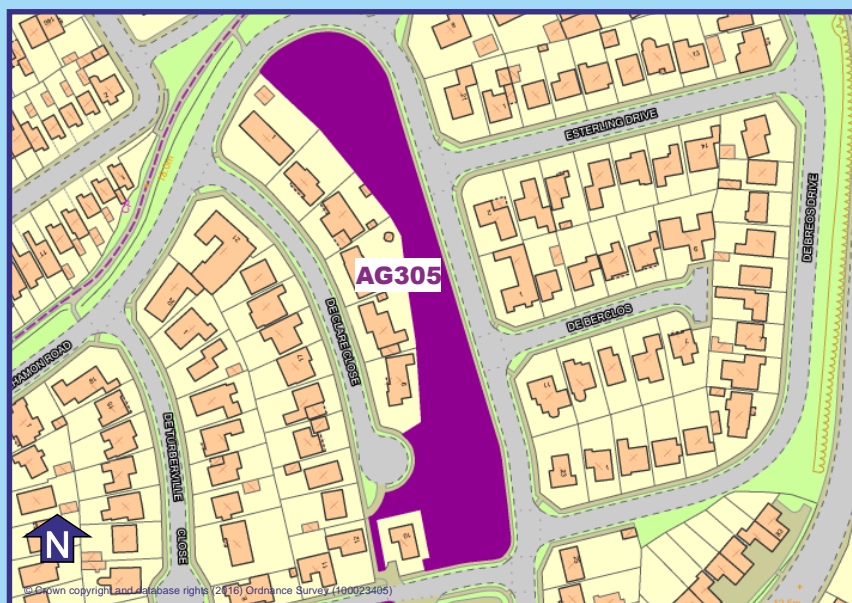


Site Address:
**Locks Court, Nottage,
Porthcawl, CF36 3JJ**

Settlement: **Porthcawl West** Ward Code: **Porthcawl/PO-D-**

Provision:
1 x children's outdoor play area (equipped NEAP)
1 x amenity greenspace

Site Ref No: **CPNE033** Site Area: **0.052Ha**
AG108 **0.376Ha**

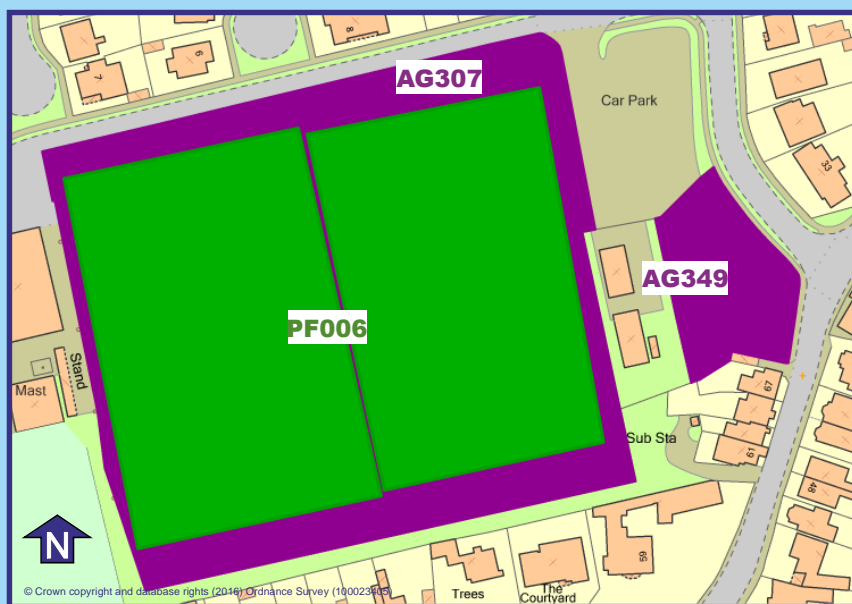


Site Address:
**Fitzhammond Road,
Porthcawl, CF36 3JB**

Settlement: **Porthcawl West** Ward Code: **Porthcawl/PO-D-**

Provision:
1 x amenity greenspace

Site Ref No: **AG305** Site Area: **0.546Ha**



Site Address:
**Porthcawl RFC, South Road,
Porthcawl, CF36 3SN**

Settlement: **Porthcawl West** Ward Code: **Porthcawl/PO-D-**

Provision:
1 x playing pitches
2 x amenity greenspace

Site Ref No: **PF006** Site Area: **1.484Ha**
AG307 **0.506Ha**
AG349 **0.162Ha**

Porthcawl Sub-Area

Rest Bay



Site Address:
**Adrian Close/Penylan Avenue,
Porthcawl, CF36 3LY**

Settlement:
Rest Bay

Ward Code:
Porthcawl/PO-E-

Provision:
1 x green bowls
1 x amenity greenspace

Site Ref No:
PA014
AG300

Site Area:
0.138Ha
0.104Ha



Site Address:
**Hutchwns Close/Springfield Avenue,
Glenavon Crescent,
Porthcawl, CF36 3LD**

Settlement:
Rest Bay

Ward Code:
Porthcawl/PO-E-

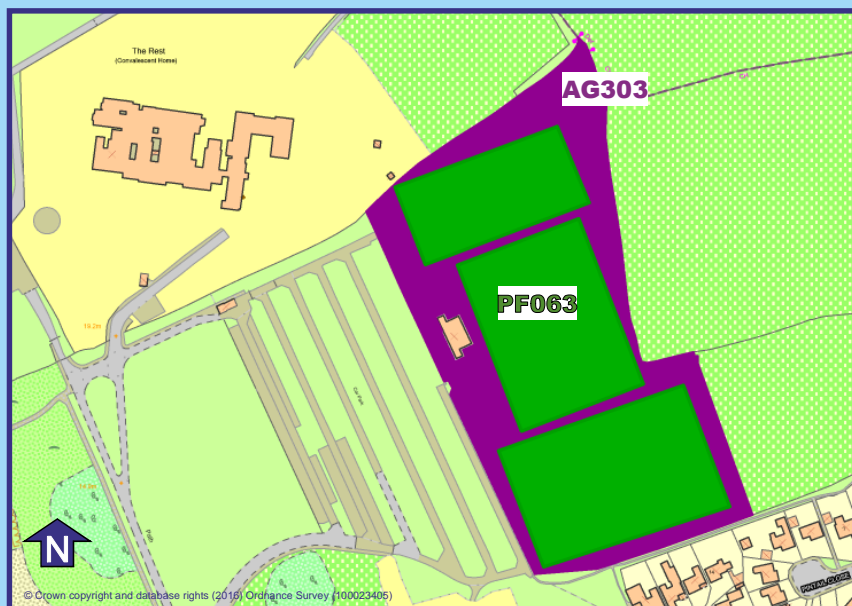
Provision:
3 x amenity greenspace

Site Ref No:
AG296
AG297
AG381

Site Area:
0.327Ha
0.064Ha
0.165Ha

Porthcawl Sub-Area

Rest Bay



Site Address:
**Rest Bay Playing Fields,
Porthcawl, CF36 3UP**

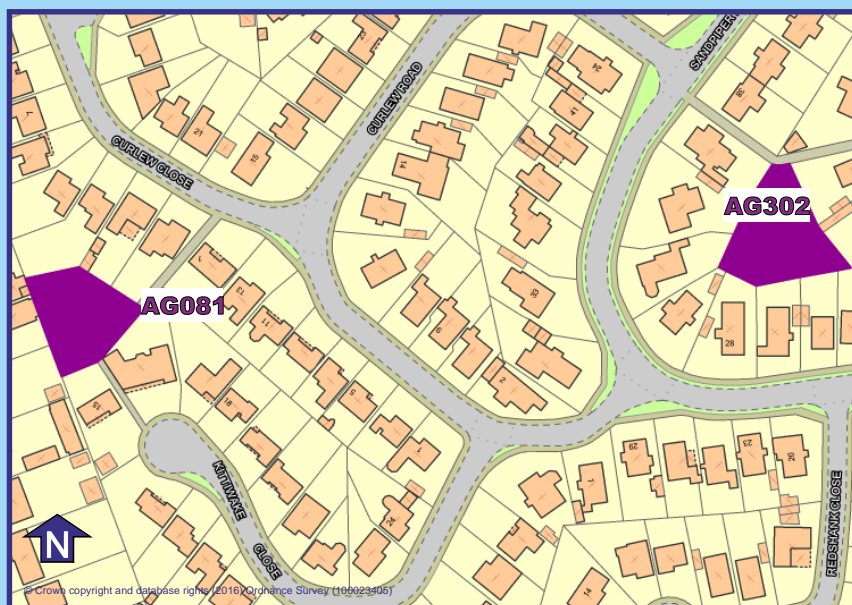
Settlement:
Rest Bay

Ward Code:
Porthcawl/PO-E-

Provision:
3 x playing pitches
1 x amenity greenspace

Site Ref No:
PF063
AG303

Site Area:
1.917Ha
1.228Ha



Site Address:
**Kittiwake Close/Sandpiper Road,
Porthcawl, CF36 3UU**

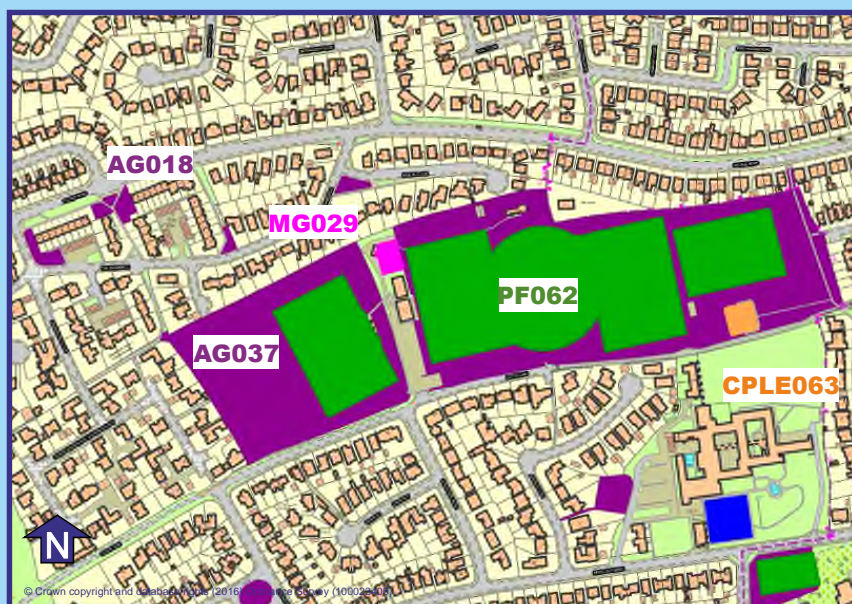
Settlement:
Rest Bay

Ward Code:
Porthcawl/PO-E-

Provision:
2 x amenity greenspace

Site Ref No:
AG081
AG302

Site Area:
0.083Ha
0.098Ha



Site Address:
**Locks Lane Playing Fields,
Porthcawl, CF36 3HY**

Settlement:
Rest Bay

Ward Code:
Porthcawl/PO-E-

Provision:
1 x children's outdoor play area (equipped LEAP),
4 x playing pitches, 1 x cricket field
1 x all-weather multi-sports ball court
2 x amenity greenspace

Site Ref No:
CPLE063
PF062
MG029
AG018
AG037

Site Area:
0.063Ha
3.654Ha
0.051Ha
0.171Ha
3.844Ha

Playing Pitches

Site Ref. No.	Ward Code	Area (Ha)
PF006	PO-D-	1.484
PF061	PO-C-	1.468
PF062	PO-E-	3.654
PF063	PO-E-	1.917
PF074	PO-C-	0.237
PF075	PO-A-	0.462
PF077	PO-C-	0.292
PF078	PO-D-	0.149
PF079	PO-B-	0.858
PF080	PO-C-	0.453
PF087	PO-A-	0.230

TOTAL = 11.205Ha

Children's Playgrounds

Site Ref. No.	Ward Code	Area (Ha)
CPLE005	PO-A-	0.060
CPLE040	PO-B-	0.045
CPLE063	PO-E-	0.063
CPLE068	PO-B-	0.097
CPNE033	PO-D-	0.052
CPNE034	PO-B-	0.234
CPNE035	PO-C-	0.098
CPNE036	PO-C-	0.104

TOTAL = 0.754Ha

All Outdoor Sports

Site Ref. No.	Ward Code	Area (Ha)
PA003	PO-C-	0.061
PA014	PO-E-	0.138
PA015	PO-C-	0.655
PA022	PO-D-	0.498
PA029	PO-C-	0.078
PA042	PO-A-	0.246
PA045	PO-B-	0.103

TOTAL = 1.779 Ha

Multi Use Games Area

Site Ref. No.	Ward Code	Area (Ha)
---------------	-----------	-----------

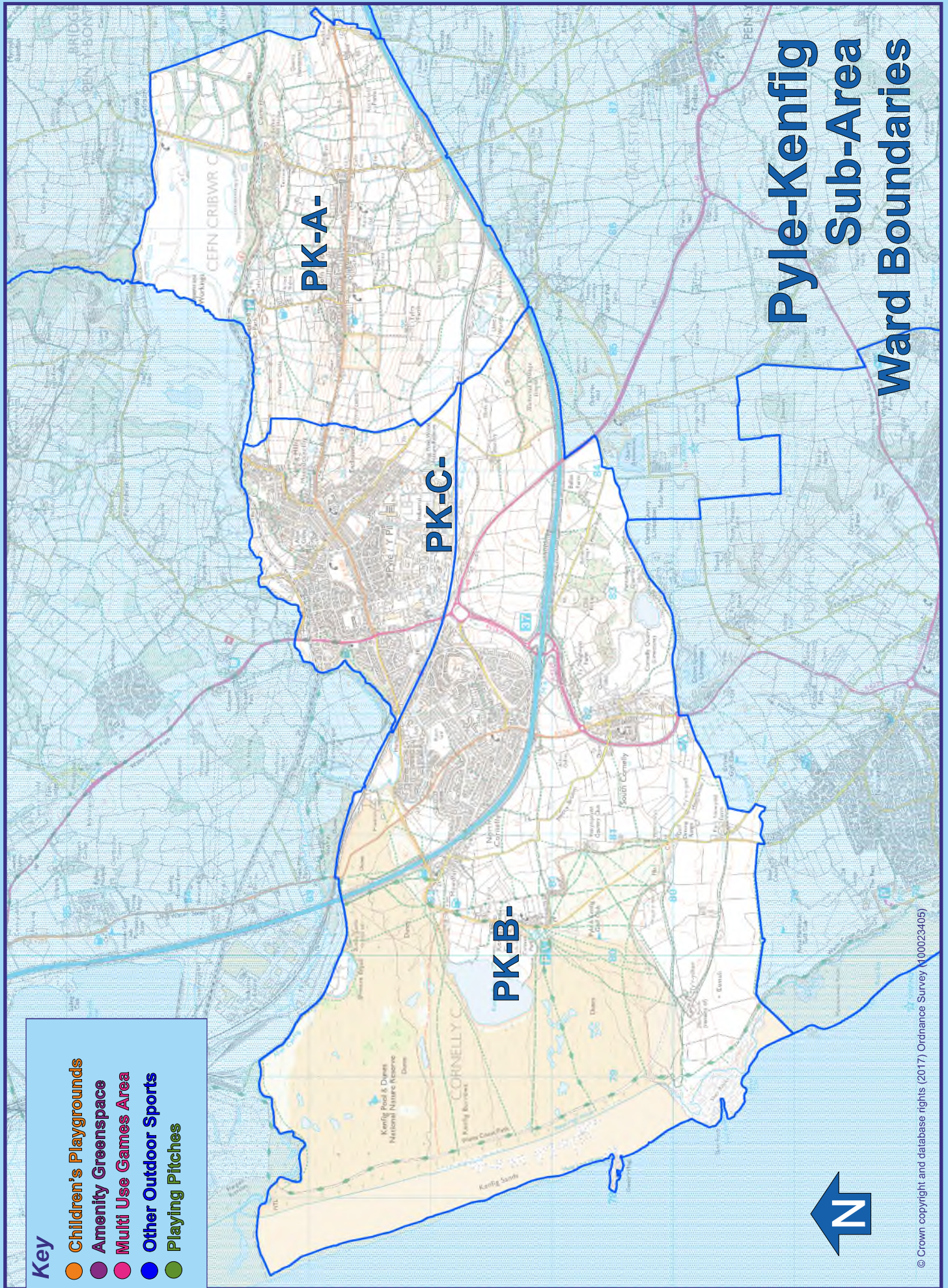
MG029 PO-E- 0.051
MG038 PO-C- 0.035

TOTAL = 0.086Ha

Amenity Greenspace

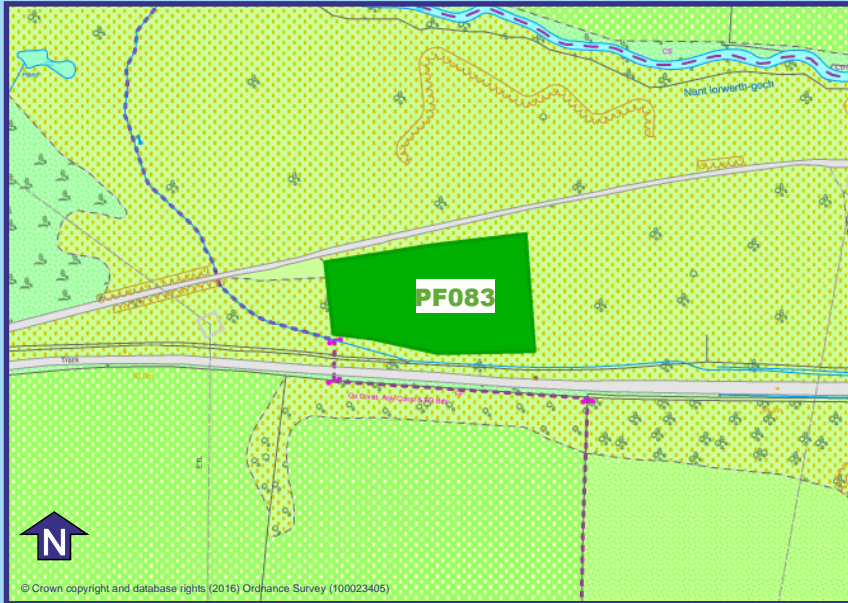
Site Ref. No.	Ward Code	Area (Ha)
AG018	PO-E-	0.171
AG037	PO-E-	3.844
AG081	PO-E-	0.083
AG108	PO-D-	0.376
AG109	PO-C-	1.772
AG110	PO-C-	0.391
AG129	PO-A-	1.086
AG130	PO-B-	1.165
AG286	PO-A-	0.045
AG287	PO-A-	0.146
AG288	PO-A-	0.090
AG289	PO-A-	0.214
AG290	PO-A-	0.232
AG291	PO-C-	0.277
AG292	PO-C-	1.090
AG294	PO-C-	0.462
AG295	PO-D-	0.835
AG296	PO-E-	0.327
AG297	PO-E-	0.064
AG298	PO-D-	0.523
AG299	PO-D-	2.905
AG300	PO-E-	0.104
AG301	PO-B-	0.127
AG302	PO-E-	0.098
AG303	PO-E-	1.228
AG304	PO-B-	0.128
AG305	PO-D-	0.546
AG307	PO-D-	0.506
AG308	PO-C-	0.061
AG309	PO-C-	0.102
AG349	PO-D-	0.162
AG359	PO-A-	0.749
AG377	PO-B-	0.096
AG379	PO-B-	0.017
AG381	PO-E-	0.165
AG396	PO-A-	0.199
AG415	PO-C-	0.377
AG419	PO-C-	0.086

TOTAL = 20.851Ha



Pyle-Kenfig Sub-Area

Cefn Cribbwr



Site Address:
**Haulfryn Waun Cimla),
 Cefn Cribbwr, Bridgend, CF32 6EJ**

Settlement: **Cefn Cribbwr** Ward Code: **Pyle-Kenfig/PK-A-**

Provision:
1 x playing pitch

Site Ref No: **PF083** Site Area: **0.532Ha**

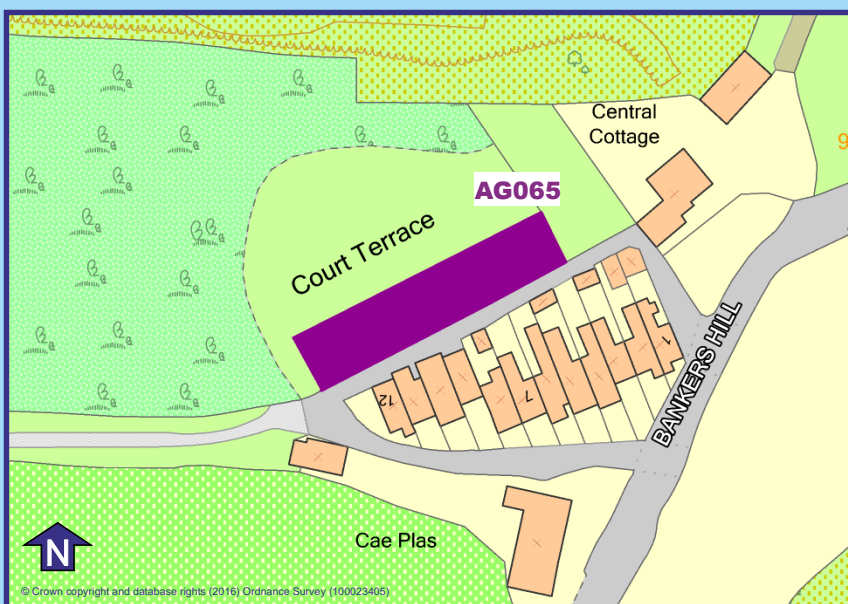


Site Address:
**Mynach Bach Common, Cefn Road,
 Cefn Cribbwr, Bridgend, CF32 0BD**

Settlement: **Cefn Cribbwr** Ward Code: **Kenfig-Pyle/PK-A-**

Provision:
*1 x children's outdoor play area (equipped LEAP)
 2 x amenity greenspace*

Site Ref No: **CPLE069** Site Area: **0.044Ha**
AG159 **0.276Ha**
AG416 **3.099Ha**



Site Address:
**Court Terrace, Cwm Ffoes,
 Cefn Cribbwr, Bridgend, CF32 0BY**

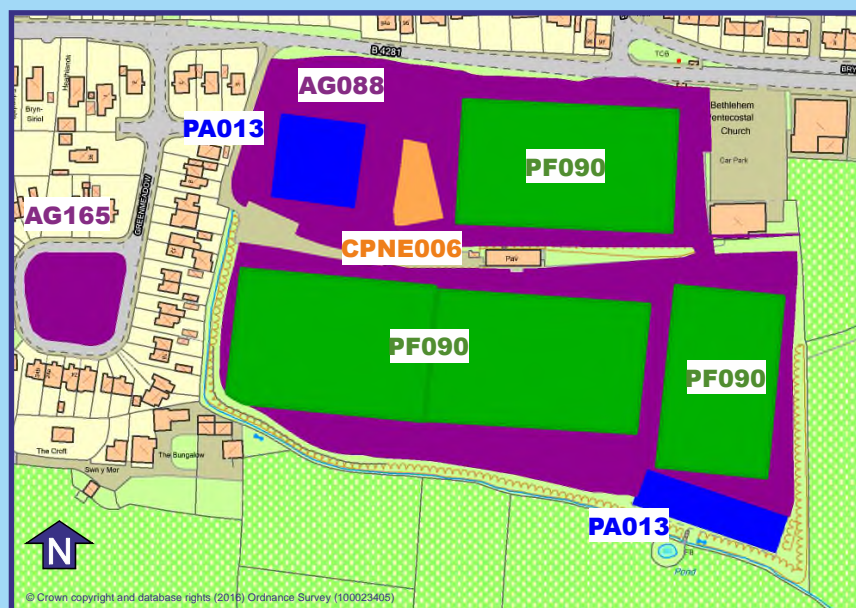
Settlement: **Cefn Cribbwr** Ward Code: **Kenfig-Pyle/PK-A-**

Provision:
1 x amenity greenspace

Site Ref No: **AG065** Site Area: **0.061Ha**

Pyle-Kenfig Sub-Area

Cefn Cribbwr



Site Address:

**Cae Gof Playing Fields, Cefn Road,
Cefn Cribbwr, Bridgend, CF32 0AE**

Settlement:

Cefn Cribbwr

Ward Code:

Pyle-Kenfig/PK-A-

Provision:

4 x playing pitches

1 x green bowls, 2 x tennis courts,

1 x children's outdoor play area (equipped NEAP)

2 x amenity greenspace

Site Ref No:

PF090

PA013

CPNE006

AG088

AG165

Site Area:

2.421Ha

0.324Ha

0.066Ha

2.051Ha

0.189Ha

Pyle-Kenfig Sub-Area

Cornelly

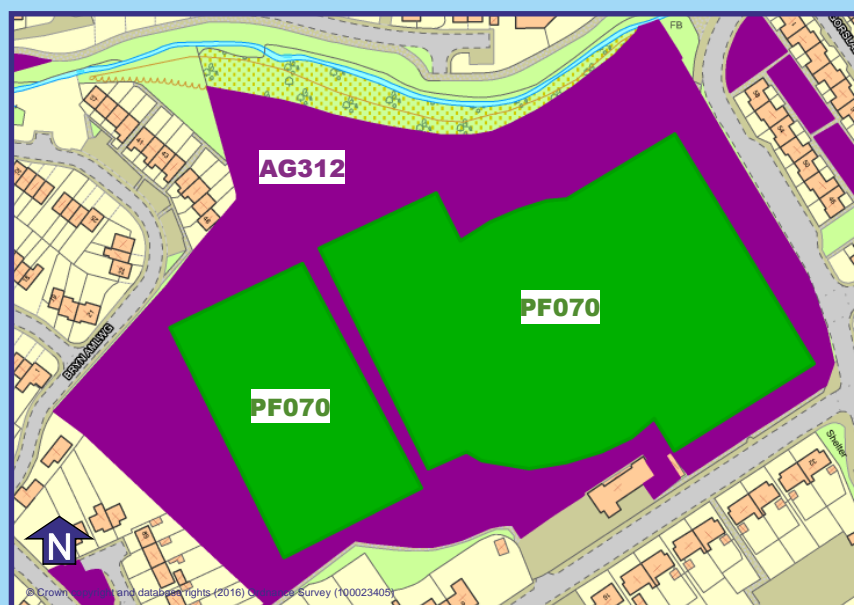


Site Address:
**Ffordd yr Eglwys, North Cornelly,
Bridgend, CF33 4NP**

Settlement: **Cornelly** Ward Code: **Pyle-Kenfig/PK-B-**

Provision:
1 x playing pitch
1 x all-weather multi-sports ball court
2 x amenity greenspace

Site Ref No:	Site Area:
PF081	0.564Ha
PA046	0.045Ha
AG314	1.022Ha
AG319	1.310Ha

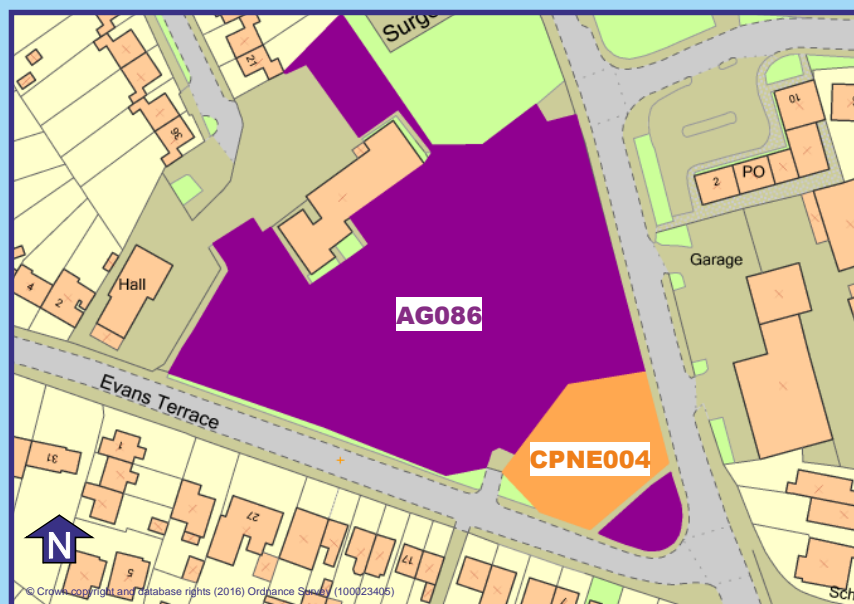


Site Address:
**North Cornelly Playing Fields,
Meadow Street, Bridgend, CF33 4LL**

Settlement: **Cornelly** Ward Code: **Kenfig-Pyle/PK-B-**

Provision:
3 x playing pitches, 1 x cricket field
1 x amenity greenspace

Site Ref No:	Site Area:
PF070	2.171Ha
AG312	1.917Ha



Site Address:
**Evans Terrace,
North Cornelly, Bridgend, CF33 4AP**

Settlement: **Cornelly** Ward Code: **Kenfig-Pyle/PK-B-**

Provision:
1 x children's outdoor play area (equipped NEAP),
1 x amenity greenspace

Site Ref No:	Site Area:
CPNE004	0.103Ha
AG086	0.693Ha

Pyle-Kenfig Sub-Area

Cornelly



Site Address:

**Fairways, North Cornelly,
Bridgend, CF33 4DH**

Settlement:

Cornelly

Ward Code:

Pyle-Kenfig/PK-B-

Provision:

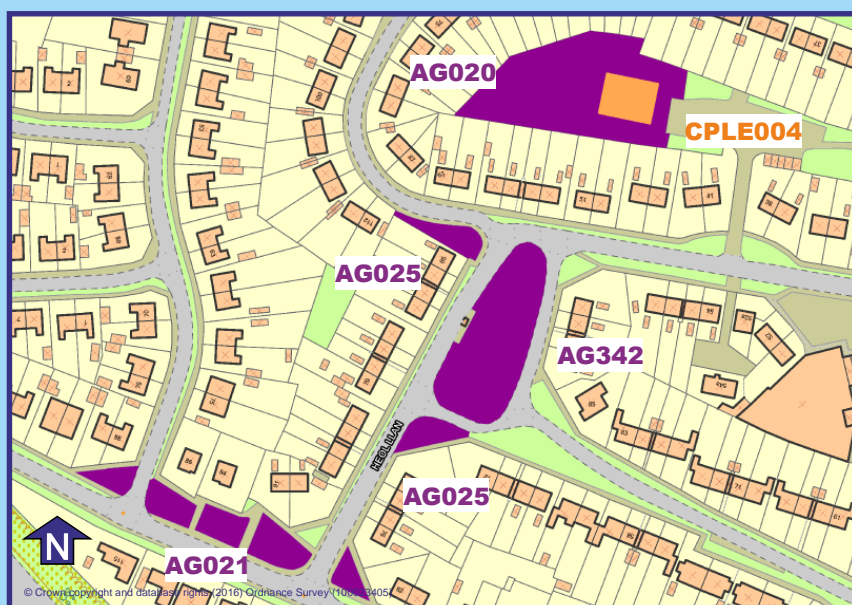
1 x amenity greenspace

Site Ref No:

AG344

Site Area:

0.146Ha



Site Address:

**Heol Llan, North Cornelly,
Bridgend, CF33 4DP**

Settlement:

Cornelly

Ward Code:

Kenfig-Pyle/PK-B-

Provision:

*1 x children's outdoor play area (equipped LEAP),
4 x amenity greenspace*

Site Ref No:

CPLE004

AG020

AG021

AG025

AG342

Site Area:

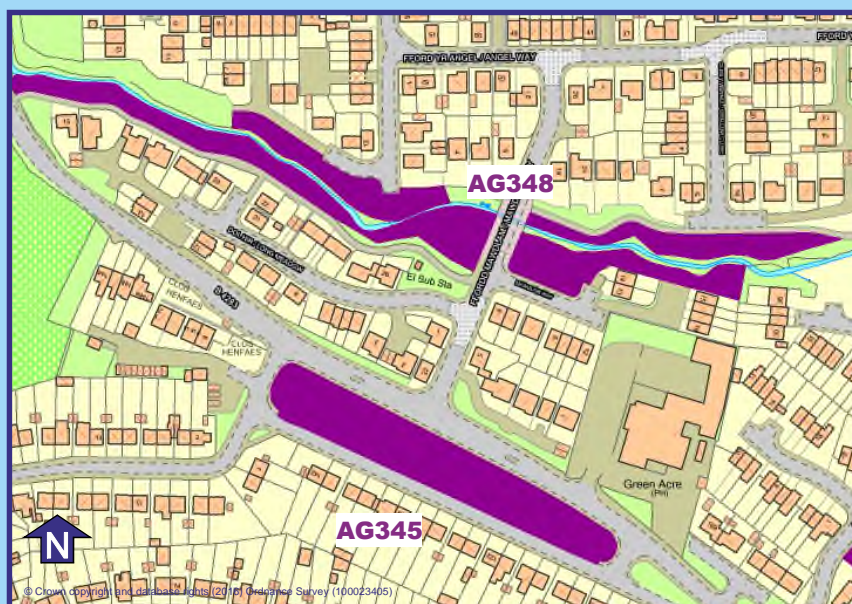
0.031Ha

0.223Ha

0.010Ha

0.045Ha

0.167Ha



Site Address:

**Heol Fach/Ffordd Mawdlam,
North Cornelly, Bridgend, CF33 4DA**

Settlement:

Cornelly

Ward Code:

Kenfig-Pyle/PK-B-

Provision:

2 x amenity greenspace

Site Ref No:

AG345

AG348

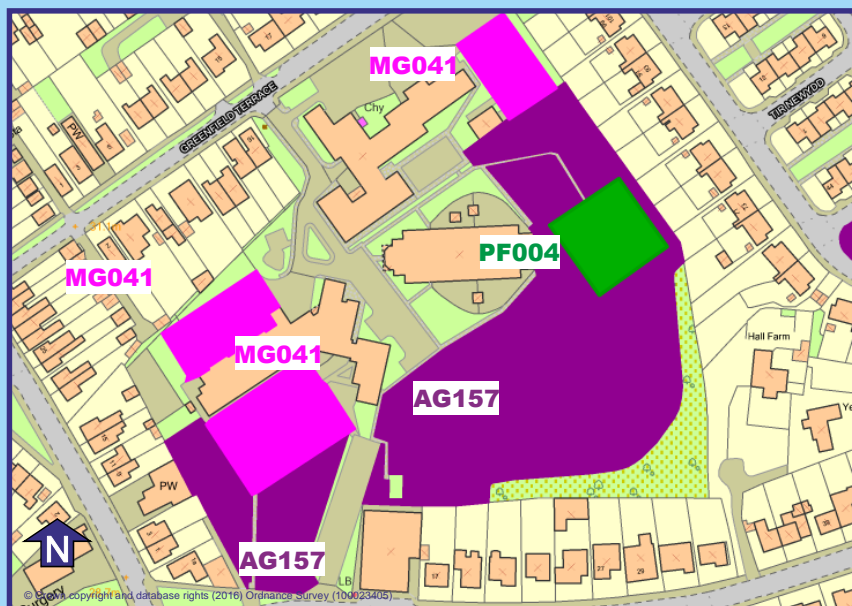
Site Area:

0.326Ha

0.499Ha

Pyle-Kenfig Sub-Area

Cornelly

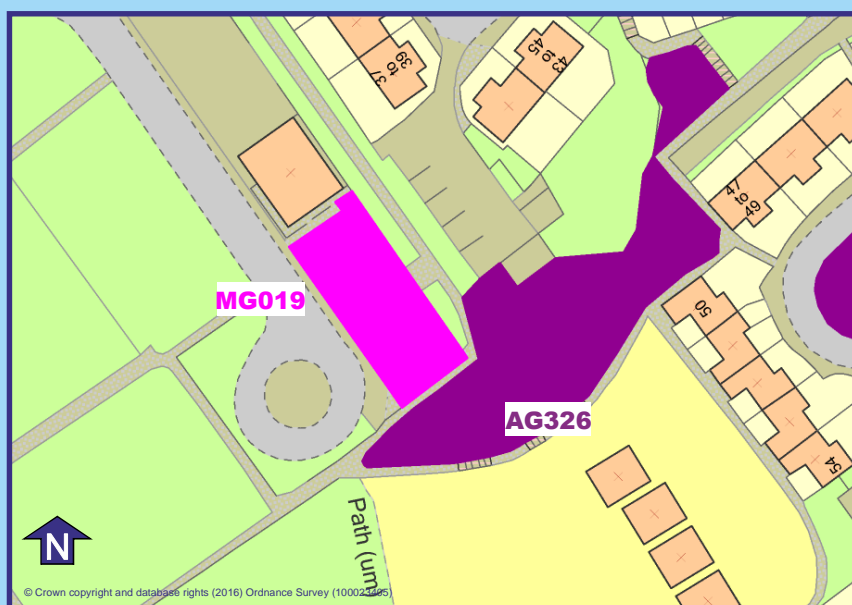


Site Address:
**Cornelly Primary School,
Greenfield, Terrace Bridgend, CF33 4LW**

Settlement: **Cornelly** Ward Code: **Pyle-Kenfig/PK-B-**

Provision:
*1 x all-weather multi-sports ball courts,
1 x amenity greenspace
1 x playing pitch*

Site Ref No:	Site Area:
MG041	0.309Ha
AG157	1.112Ha
PF004	0.100Ha

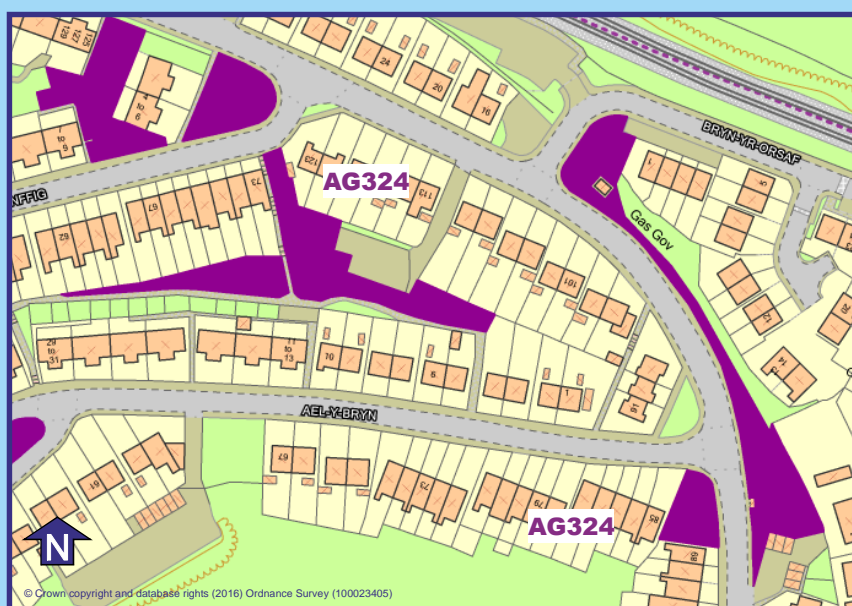


Site Address:
**Gibbons Way, North Cornelly,
Bridgend, CF33 4ND**

Settlement: **Cornelly** Ward Code: **Kenfig-Pyle/PK-B-**

Provision:
*1 x all-weather multi-sports ball court,
1 x amenity greenspace*

Site Ref No:	Site Area:
MG019	0.054Ha
AG326	0.225Ha



Site Address:
**Ffordd yr Eglwys,
North Cornelly, Bridgend, CF33 4NS**

Settlement: **Cornelly** Ward Code: **Kenfig-Pyle/PK-B-**

Provision:
1 x amenity greenspace

Site Ref No:	Site Area:
AG324	0.400Ha

Pyle-Kenfig Sub-Area

Cornelly



Site Address:
**Heol y Parc,
North Cornelly, Bridgend, CF33 4LT**

Settlement:
Cornelly

Ward Code:
Pyle-Kenfig/PK-B-

Provision:
1 x amenity greenspace

Site Ref No:
AG320

Site Area:
0.410Ha



Site Address:
**Heol Fawr,
North Cornelly, Bridgend, CF33 4HB**

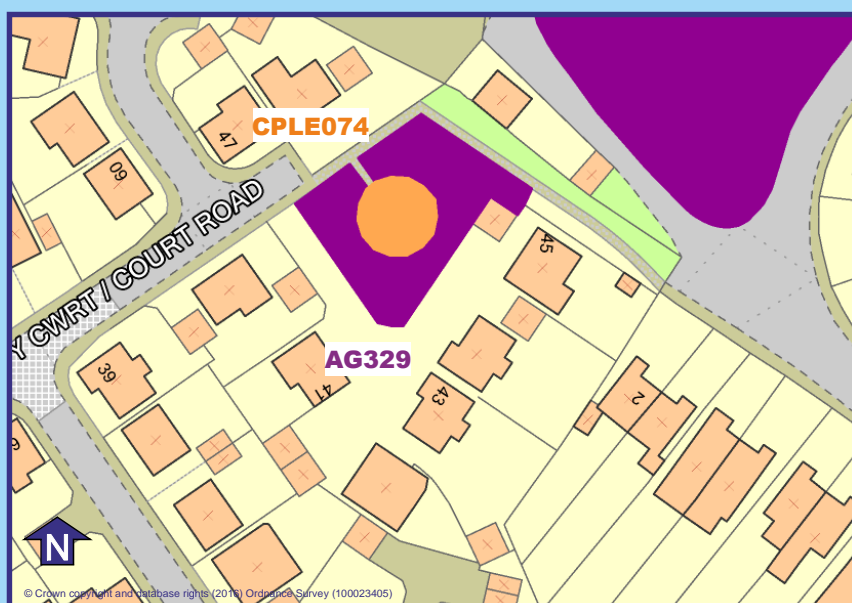
Settlement:
Cornelly

Ward Code:
Kenfig-Pyle/PK-B-

Provision:
1 x amenity greenspace

Site Ref No:
AG333

Site Area:
1.082Ha



Site Address:
**Heol y Cwrt,
North Cornelly, Bridgend, CF33 4AX**

Settlement:
Cornelly

Ward Code:
Kenfig-Pyle/PK-B-

Provision:
*1 x children's outdoor play area (equipped LEAP)
1 x amenity greenspace*

Site Ref No:
**CPLE074
AG329**

Site Area:
**0.013Ha
0.053Ha**

Pyle-Kenfig Sub-Area

Cornelly



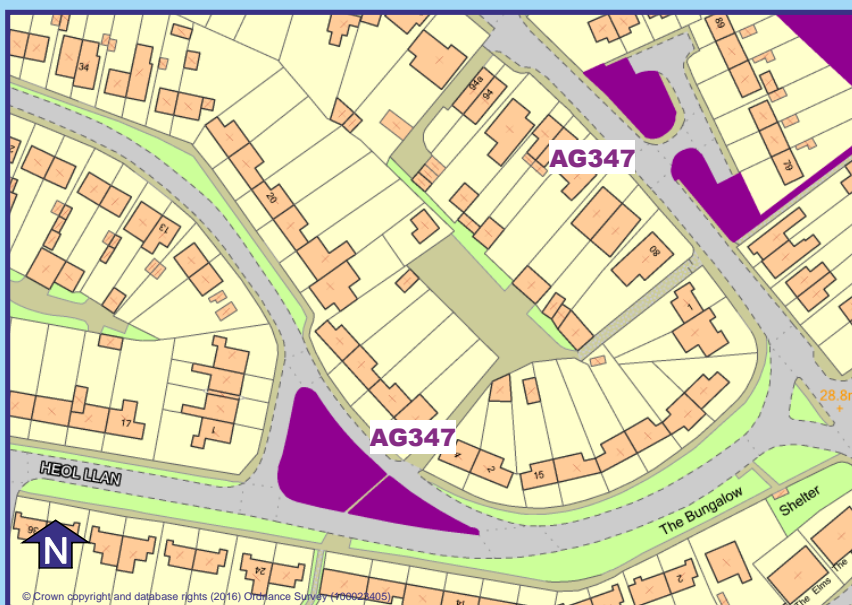
Site Address:
**Erw Hir, North Cornelly,
Bridgend, CF33 4BG**

Settlement: **North Cornelly** Ward Code: **Pyle-Kenfig/PK-B-**

Provision:
1 x amenity greenspace

Site Ref No:
AG024

Site Area:
0.078Ha



Site Address:
**Heol Llan, North Cornelly,
Bridgend, CF33 4DR**

Settlement: **North Cornelly** Ward Code: **Pyle-Kenfig/PK-B-**

Provision:
1 x amenity greenspace

Site Ref No:
AG347

Site Area:
0.137Ha



Site Address:
**Cornelius Close/Greenacres,
South Cornelly, Bridgend, CF33 4SF**

Settlement: **Cornelly** Ward Code: **Pyle-Kenfig/PK-B-**

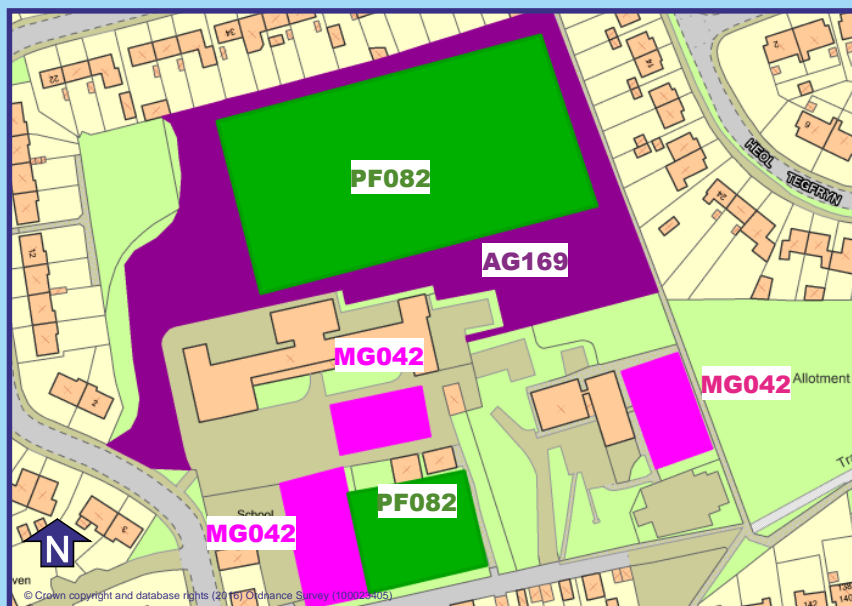
Provision:
*1 x children's outdoor play area (equipped LEAP)
1 x amenity greenspace*

Site Ref No:
**CPLE049
AG311**

Site Area:
**0.010Ha
0.225Ha**

Pyle-Kenfig Sub-Area

Pyle



Site Address:

**Pyle Primary School, Pyle Inn Way,
Pyle, Bridgend, CF33 6AD**

Settlement:

Pyle

Ward Code:

Pyle-Kenfig/PK-C-

Provision:

2 x playing fields

3 x all-weather multi-sports ball courts,

1 x amenity greenspace

Site Ref No:

PF082

MG042

AG169

Site Area:

0.712Ha

0.187Ha

0.551Ha



Site Address:

**Heol Cambrensis/Pyle Road,
Pyle, Bridgend, CF33 4HR**

Settlement:

Pyle

Ward Code:

Kenfig-Pyle/PK-C-

Provision:

2 x amenity greenspace)

Site Ref No:

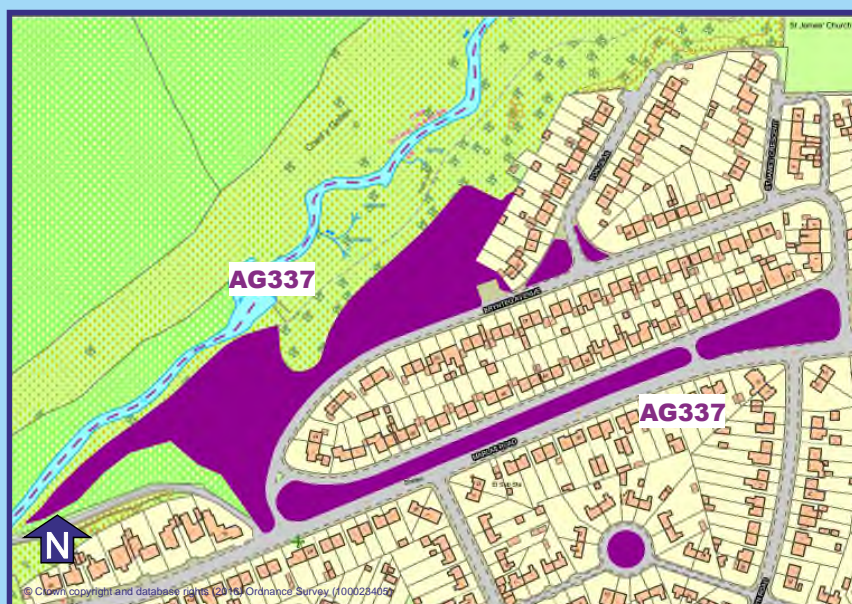
AG339

AG340

Site Area:

0.724Ha

0.323Ha



Site Address:

**Brynteg Avenue/Marlas Road,
Pyle, Bridgend, CF33 6BD**

Settlement:

Pyle

Ward Code:

Kenfig-Pyle/PK-C-

Provision:

1 x amenity greenspace

Site Ref No:

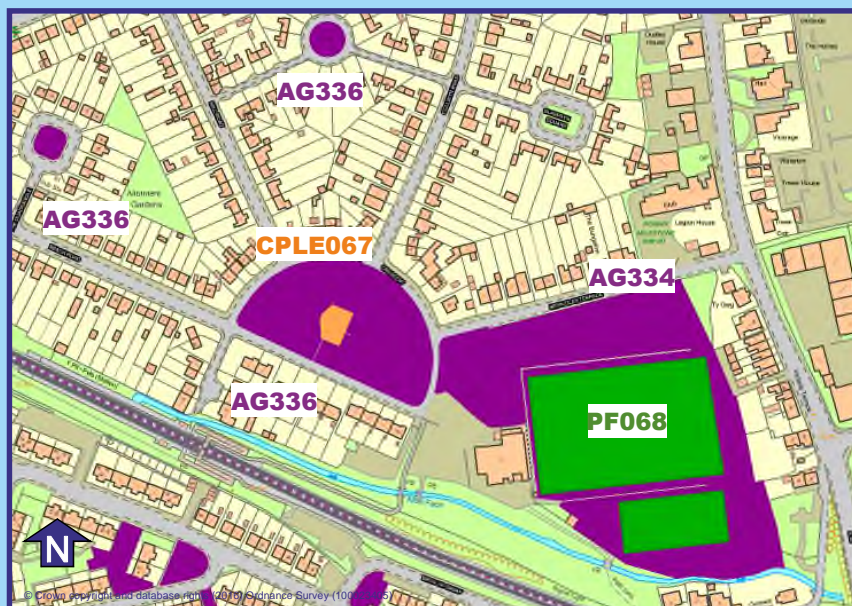
AG337

Site Area:

1.631Ha

Pyle-Kenfig Sub-Area

Pyle



Site Address:

**Pyle RFC, Brynglas Terr/Pandy Cres/
Green Circle, Bridgend, CF33 6AG**

Settlement:

Pyle

Ward Code:

Pyle-Kenfig/PK-C-

Provision:

2 x playing pitches

1 x children's outdoor play area (equipped LEAP)

4 x amenity greenspace

Site Ref No:

PF068

CPLE067

AG334

AG336

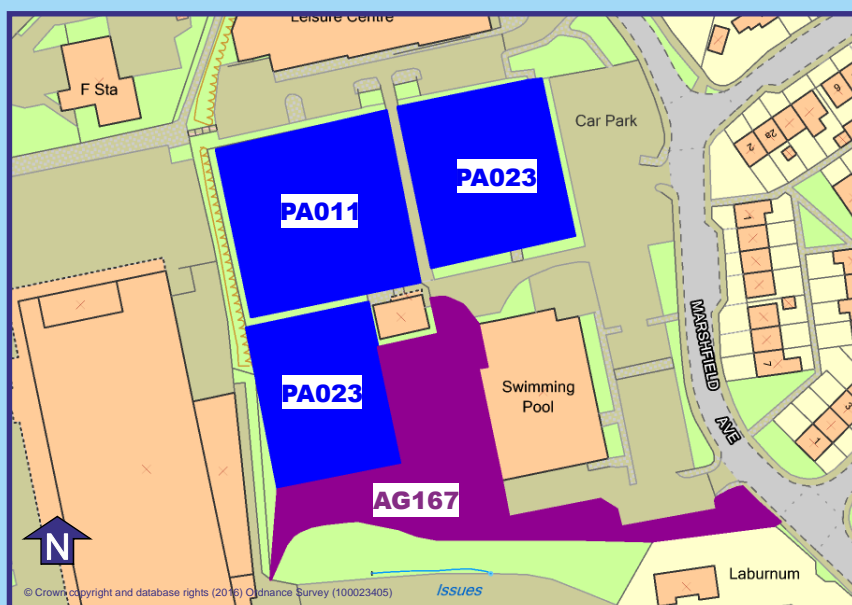
Site Area:

0.988Ha

0.030Ha

1.316Ha

0.688Ha



Site Address:

**Pyle Life Centre, Marshfield Avenue,
Pyle, Bridgend, CF33 6BS**

Settlement:

Pyle

Ward Code:

Kenfig-Pyle/PK-C-

Provision:

1 x green bowls, 5 x tennis courts

1 x amenity greenspace

Site Ref No:

PA011

PA023

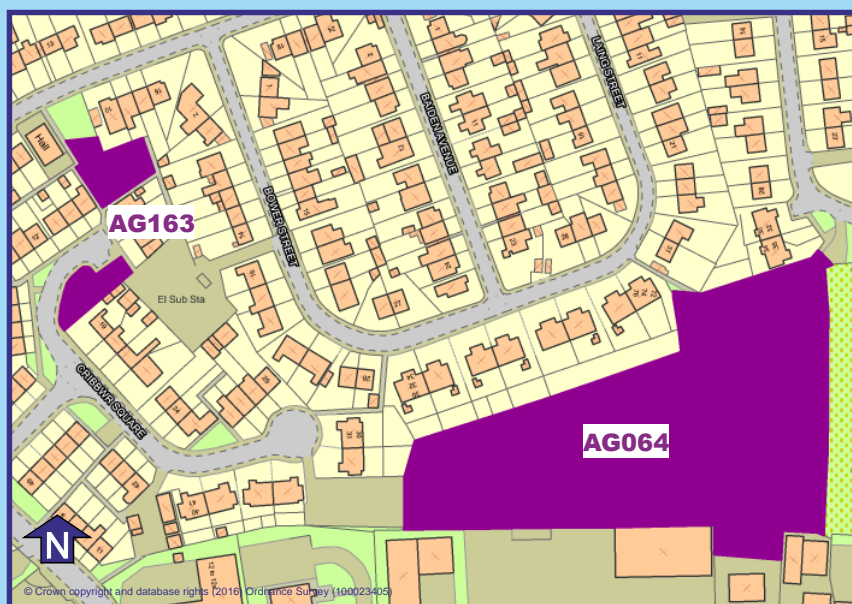
AG167

Site Area:

0.221Ha

0.330Ha

0.260Ha



Site Address:

**Cribbwr Square,
Pyle, Bridgend, CF33 6NB**

Settlement:

Pyle

Ward Code:

Kenfig-Pyle/PK-C-

Provision:

2 x amenity greenspace

Site Ref No:

AG064

AG163

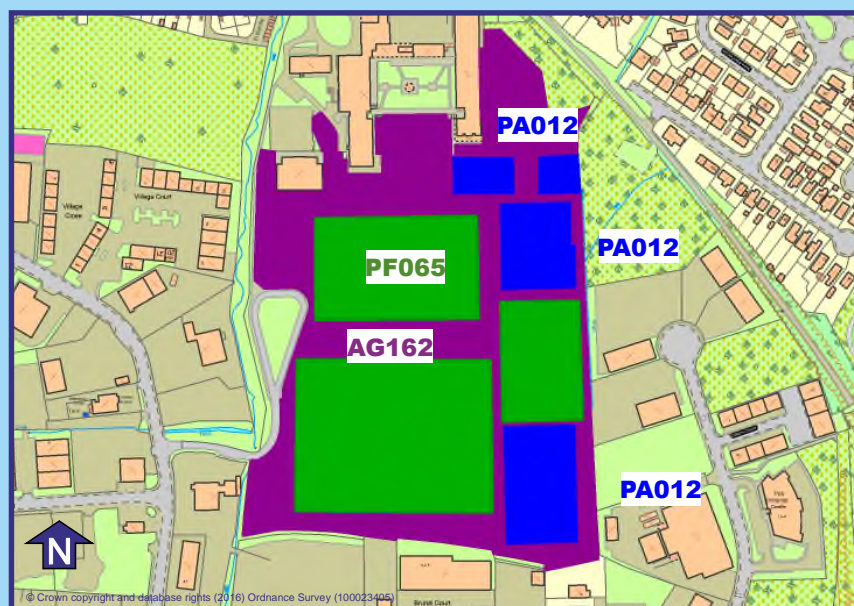
Site Area:

1.079Ha

0.085Ha

Pyle-Kenfig Sub-Area

Pyle



Site Address:

**Cynffig Comprehensive School,
East Avenue, Bridgend, CF33 6NP**

Settlement:

Kenfig Hill

Ward Code:

Pyle-Kenfig/PK-C-

Provision:

4 x playing pitches

1 x running track, 1 x cricket nets, 8 x tennis courts

1 x amenity greenspace

Site Ref No:

PF065

PA012

AG162

Site Area:

3.215Ha

1.163Ha

3.416Ha



Site Address:

**Channels Heights,
Kenfig Hill, Bridgend, CF33 6HN**

Settlement:

Kenfig Hill

Ward Code:

Kenfig-Pyle/PK-C-

Provision:

1 x children's outdoor play area (equipped LEAP)

1 x amenity greenspace

Site Ref No:

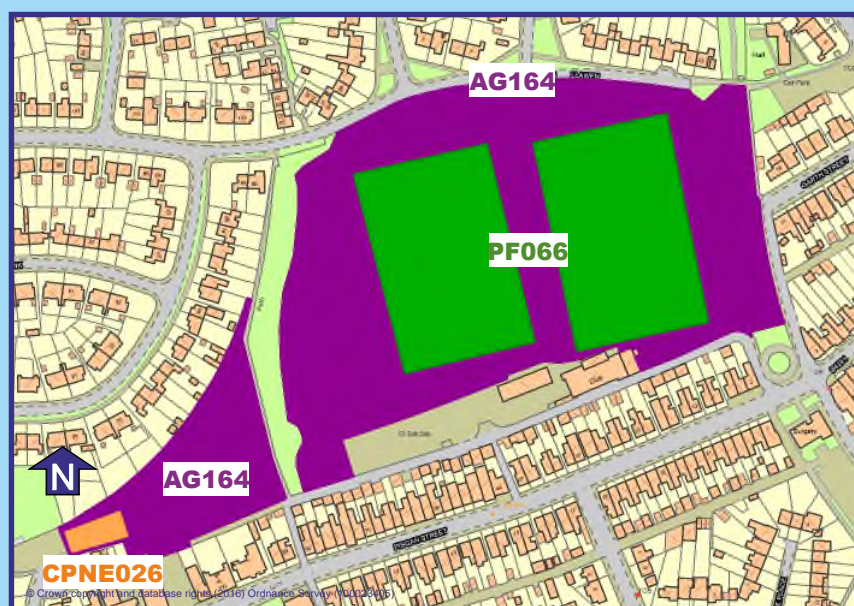
CPLE071

AG051

Site Area:

0.061Ha

0.096Ha



Site Address:

**Kenfig RFC, Pysgah Street,
Kenfig Hill, Bridgend, CF33 6BU**

Settlement:

Kenfig Hill

Ward Code:

Kenfig-Pyle/PK-C-

Provision:

2 x playing fields

1 x children's outdoor play area (equipped LEAP)

1 x amenity greenspace

Site Ref No:

PF066

CPNE026

AG164

Site Area:

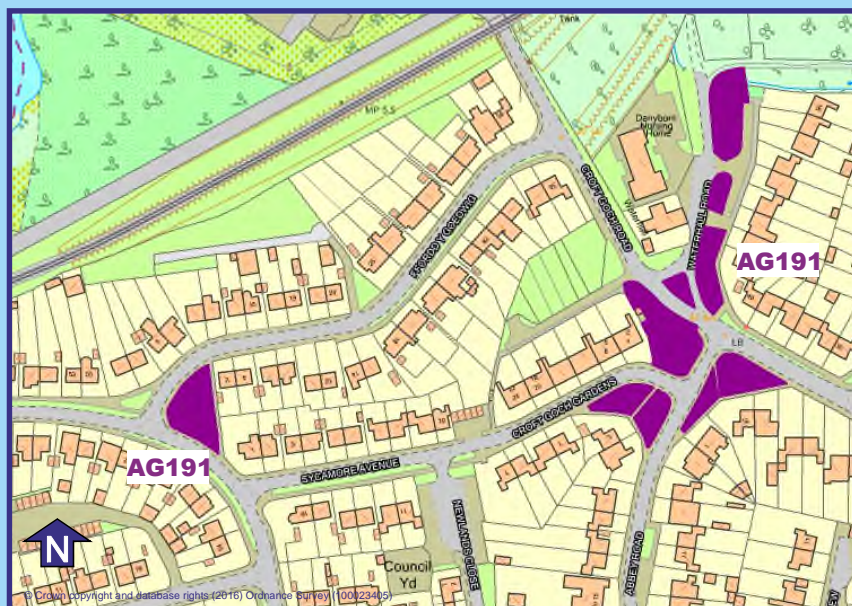
1.539Ha

0.036Ha

2.827Ha

Pyle-Kenfig Sub-Area

Pyle



Site Address:

**Croft Coch Gardens,
Kenfig Hill, Bridgend, CF33 6HE**

Settlement:

Kenfig Hill

Ward Code:

Pyle-Kenfig/PK-C-

Provision:

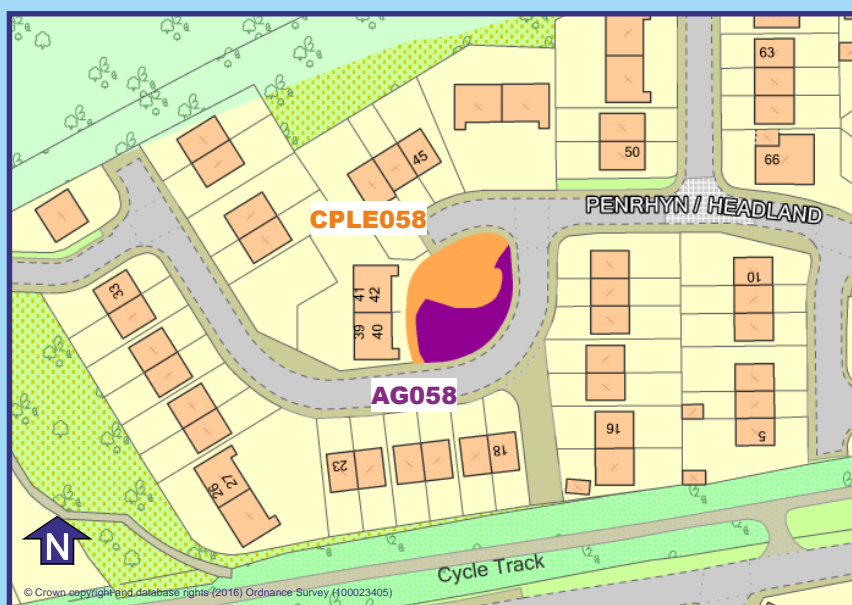
1 x amenity greenspace

Site Ref No:

AG191

Site Area:

0.265Ha



Site Address:

**Penrhyn,
Kenfig Hill, Bridgend, CF33 6GB**

Settlement:

Kenfig Hill

Ward Code:

Kenfig-Pyle/PK-C-

Provision:

*1 x children's outdoor play area (equipped LEAP)
1 x amenity greenspace*

Site Ref No:

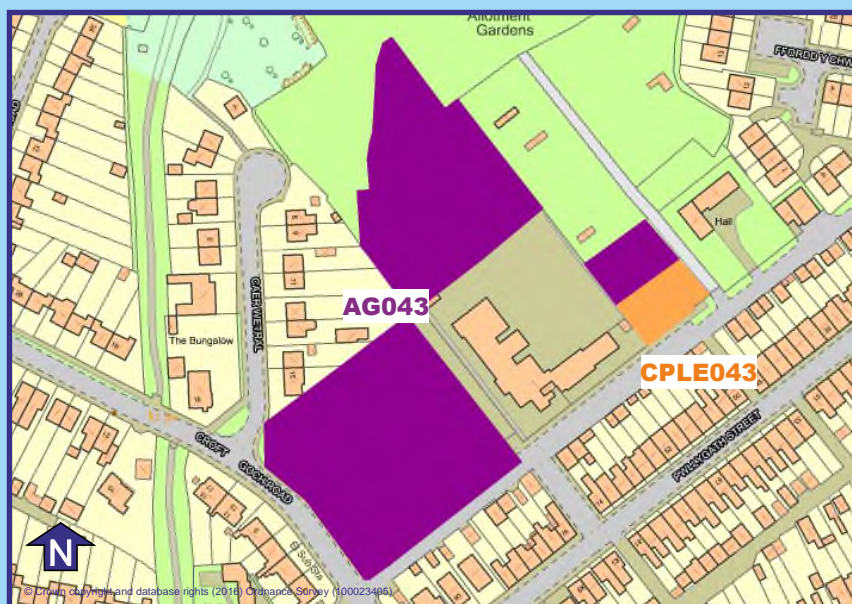
CPLE058

AG058

Site Area:

0.024Ha

0.021Ha



Site Address:

**Mynydd Cynffig Junior School,
Kenfig Hill, Bridgend, CF33 6ET**

Settlement:

Kenfig Hill

Ward Code:

Kenfig-Pyle/PK-C-

Provision:

*1 x children's outdoor play area (equipped LEAP)
1 x amenity greenspace*

Site Ref No:

CPLE043

AG043

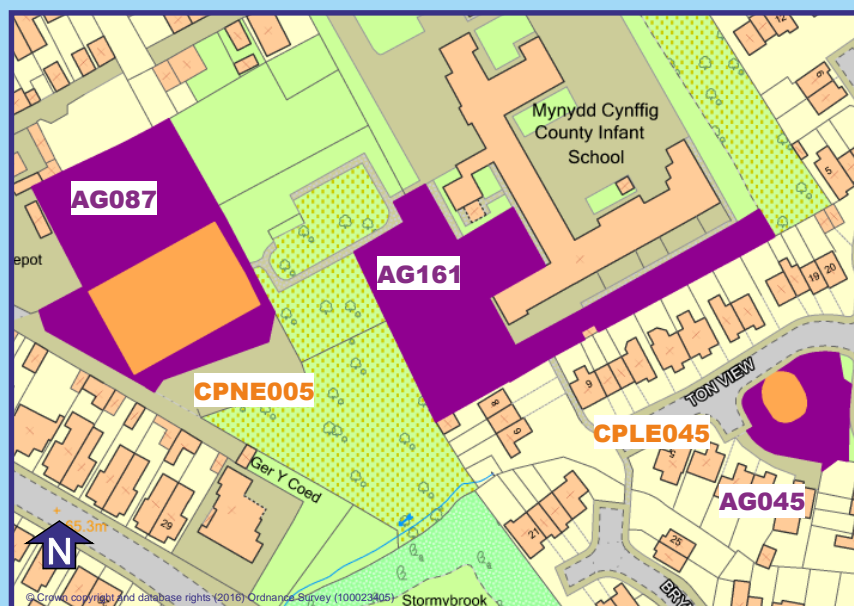
Site Area:

0.055Ha

0.987Ha

Pyle-Kenfig Sub-Area

Pyle



Site Address:

**Mynydd Cynffig Infants School,
Kenfig Hill, Bridgend, CF33 6DN**

Settlement:

Kenfig Hill

Ward Code:

Pyle-Kenfig/PK-C-

Provision:

1 x children's outdoor play area (equipped LEAP)
1 x children's outdoor play area (equipped NEAP)
3 x amenity greenspace

Site Ref No:

CPLE019

CPNE005

AG045

AG087

AG161

Site Area:

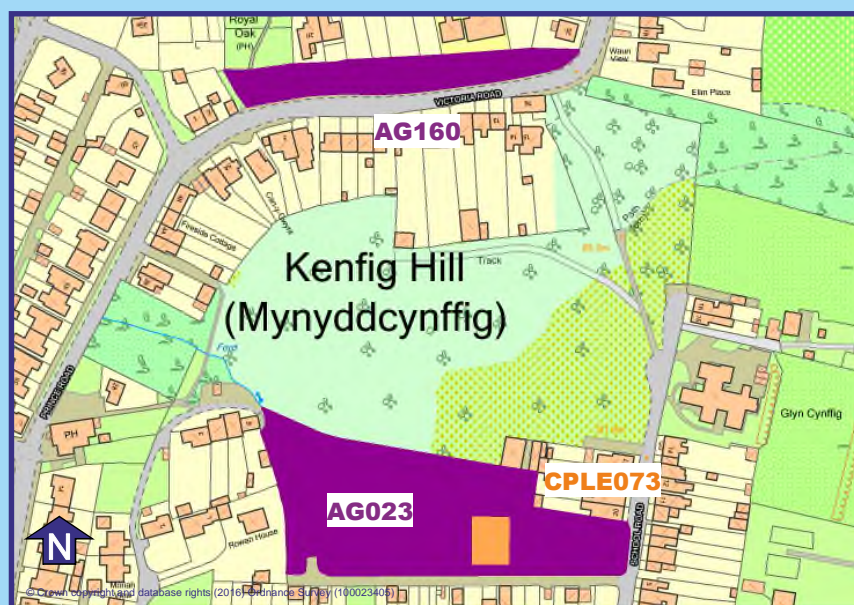
0.011Ha

0.095Ha

0.052Ha

0.186Ha

0.224Ha



Site Address:

**Y Waun/Victoria Road,
Kenfig Hill, Bridgend, CF33 6DT**

Settlement:

Kenfig Hill

Ward Code:

Kenfig-Pyle/PK-C-

Provision:

1 x children's outdoor play area (equipped LEAP)
2 x amenity greenspace

Site Ref No:

CPLE073

AG023

AG160

Site Area:

0.031Ha

0.694Ha

0.204Ha

Pyle-Kenfig Sub-Area

Provisions

Playing Pitches

Site Ref. No.	Ward Code	Area (Ha)
PF004	PK-B-	0.100
PF065	PK-C-	3.215
PF066	PK-C-	1.539
PF068	PK-C-	0.988
PF070	PK-B-	2.171
PF081	PK-B	0.564
PF082	PK-C-	0.712
PF083	PK-A-	0.503
PF090	PK-A-	2.421

TOTAL = 12.212Ha

Multi Use Games Area

Site Ref. No.	Ward Code	Area (Ha)
MG019	PK-B-	0.054
MG041	PK-B-	0.309
MG042	PK-C-	0.187

TOTAL = 0.550Ha

Other Outdoor Sports

Site Ref. No.	Ward Code	Area (Ha)
PA011	PK-C-	0.221
PA012	PK-C-	1.163
PA013	PK-A-	0.324
PA023	PK-C-	0.330
PA046	PK-B-	0.045

TOTAL = 2.083Ha

Children's Playgrounds

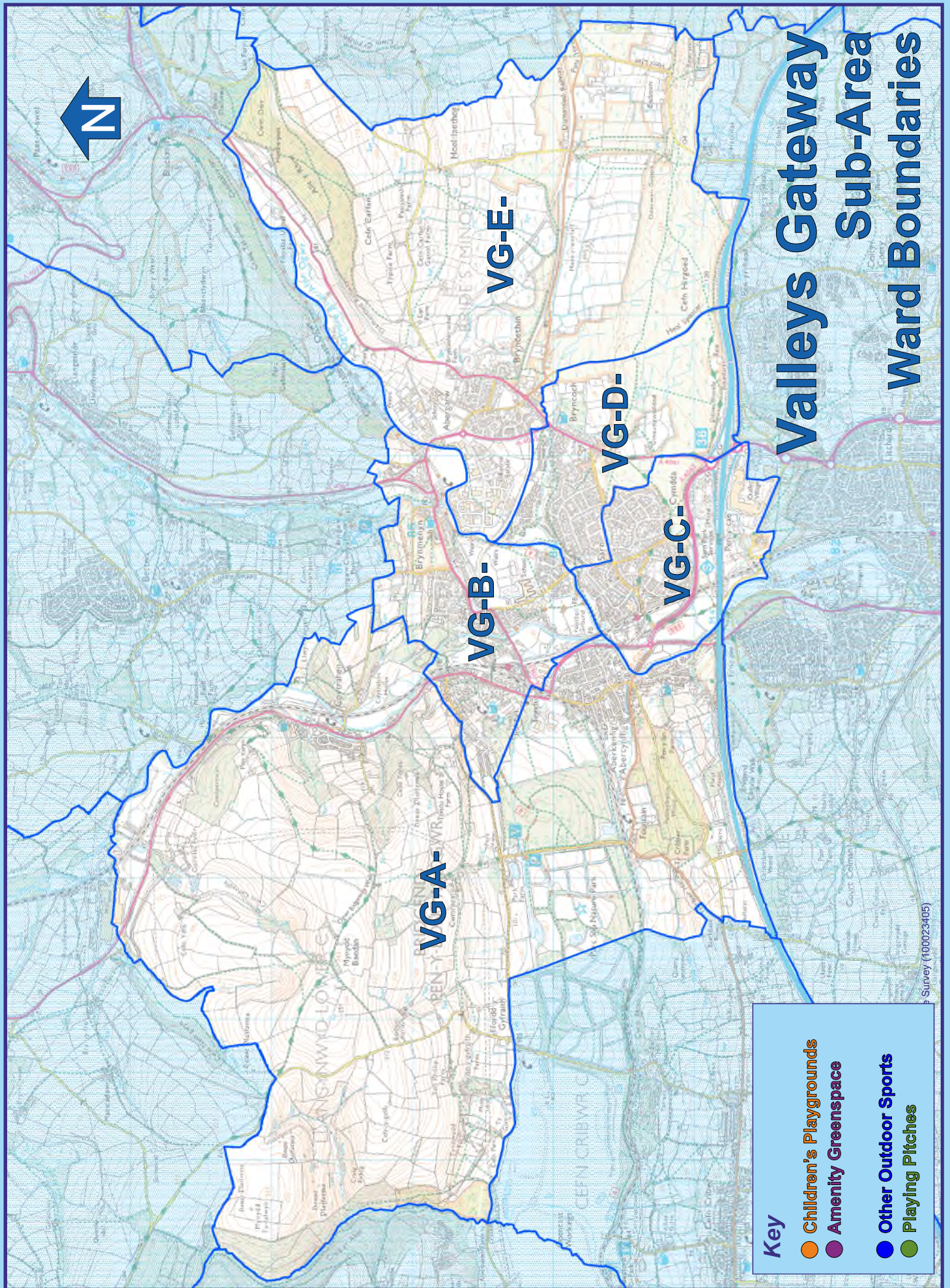
Site Ref. No.	Ward Code	Area (Ha)
CPLE004	PK-B-	0.031
CPLE019	PK-C-	0.011
CPLE043	PK-C-	0.055
CPLE049	PK-B-	0.010
CPLE058	PK-C-	0.024
CPLE067	PK-C-	0.030
CPLE069	PK-A-	0.045
CPLE071	PK-C-	0.061
CPLE073	PK-C-	0.031
CPLE074	PK-B-	0.013
CPNE004	PK-B-	0.103
CPNE005	PK-C-	0.095
CPNE006	PK-A-	0.066
CPNE026	PK-C-	0.036

TOTAL = 0.613Ha

Amenity Greenspace

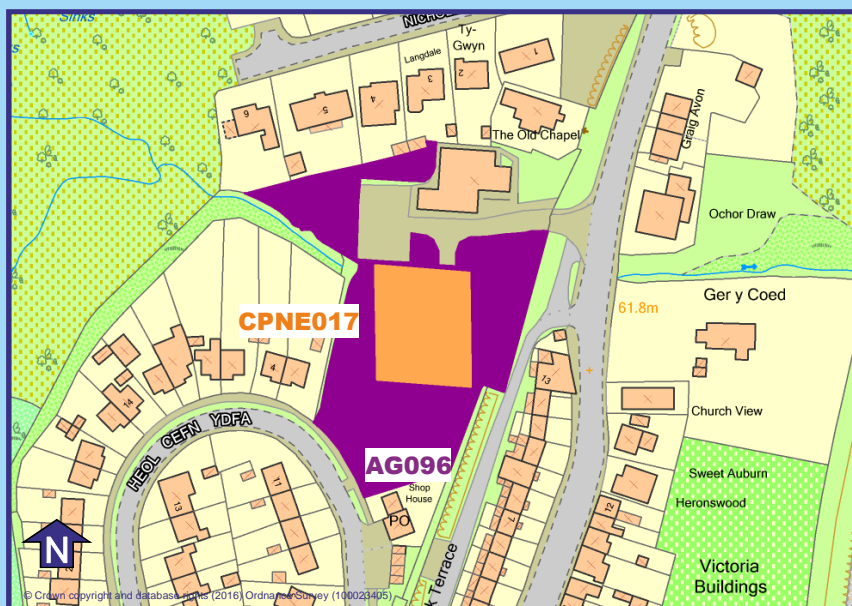
Site Ref. No.	Ward Code	Area (Ha)
AG020	PK-B-	0.223
AG021	PK-B-	0.010
AG023	PK-C-	0.694
AG024	PK-B-	0.078
AG025	PK-B-	0.045
AG043	PK-C-	0.987
AG045	PK-C-	0.052
AG051	PK-C-	0.096
AG058	PK-C-	0.021
AG064	PK-C-	1.079
AG065	PK-A-	0.061
AG086	PK-B-	0.693
AG087	PK-C-	0.186
AG088	PK-A-	2.051
AG157	PK-B-	1.112
AG159	PK-A-	0.278
AG160	PK-C-	0.204
AG161	PK-C-	0.224
AG162	PK-C-	3.416
AG163	PK-C-	0.085
AG164	PK-C-	2.827
AG165	PK-A-	0.189
AG167	PK-C-	0.260
AG169	PK-C-	0.551
AG191	PK-C-	0.265
AG311	PK-B-	0.225
AG312	PK-B-	1.917
AG314	PK-B-	1.022
AG319	PK-B-	1.310
AG320	PK-B-	0.410
AG324	PK-B-	0.400
AG326	PK-B-	0.225
AG329	PK-B-	0.053
AG333	PK-B-	1.082
AG334	PK-C-	1.316
AG336	PK-C-	0.688
AG337	PK-C-	1.631
AG339	PK-C-	0.724
AG340	PK-C-	0.323
AG342	PK-B-	0.167
AG344	PK-B-	0.146
AG345	PK-B-	0.326
AG347	PK-B-	0.137
AG348	PK-B-	0.499
AG416	PK-A-	3.099

TOTAL = 31.390 Ha



Valleys Gateway Sub-Area

Aberkenfig



Site Address:

**Oak Terrace, Coytrahen,
Bridgend, CF32 0DY**

Settlement:

Aberkenfig Valleys Gateway/VG-A-

Ward Code:

Provision:

*1 x children's outdoor play area (equipped NEAP),
1 x amenity greenspace*

Site Ref No:

**CPNE017
AG096**

Site Area:

**0.093Ha
0.305Ha**



Site Address:

**Coytrahen Playing Fields,
Coytrahen Lane, Bridgend, CF32 8YR**

Settlement:

Aberkenfig Valleys Gateway/VG-A-

Ward Code:

Provision:

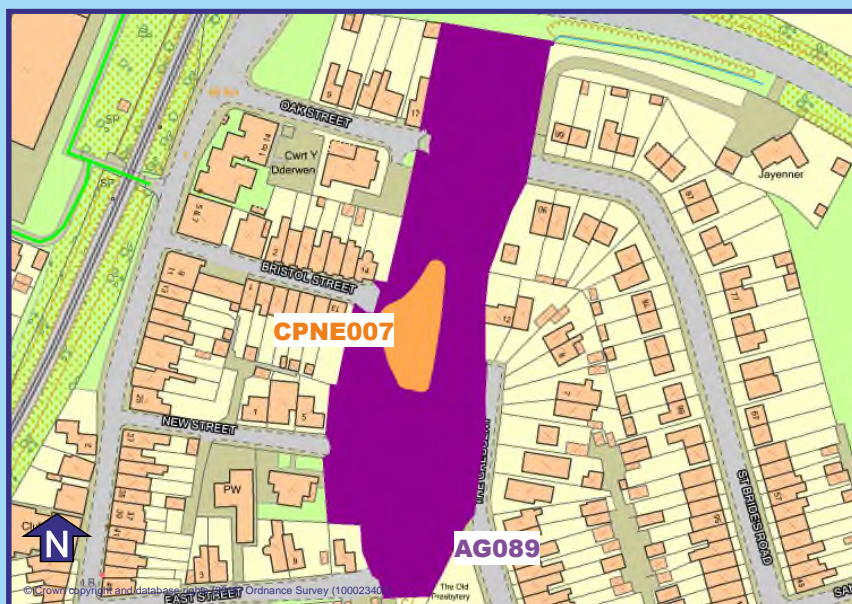
*2 x playing pitches,
1 x amenity greenspace*

Site Ref No:

**PF036
AG132**

Site Area:

**1.133Ha
1.958Ha**



Site Address:

**New Street, Aberkenfig,
Bridgend, CF32 9BW**

Settlement:

Aberkenfig Valleys Gateway/VG-A-

Ward Code:

Provision:

*1 x children's outdoor play area (equipped NEAP),
1 x amenity greenspace*

Site Ref No:

**CPNE007
AG089**

Site Area:

**0.063Ha
0.755Ha**

Valleys Gateway Sub-Area

Aberkenfig



Site Address:

**Cwrt yr Hen Ysgol, Aberkenfig,
Bridgend, CF32 9GE**

Settlement:

Aberkenfig Valleys Gateway/VG-A-

Ward Code:

Provision:

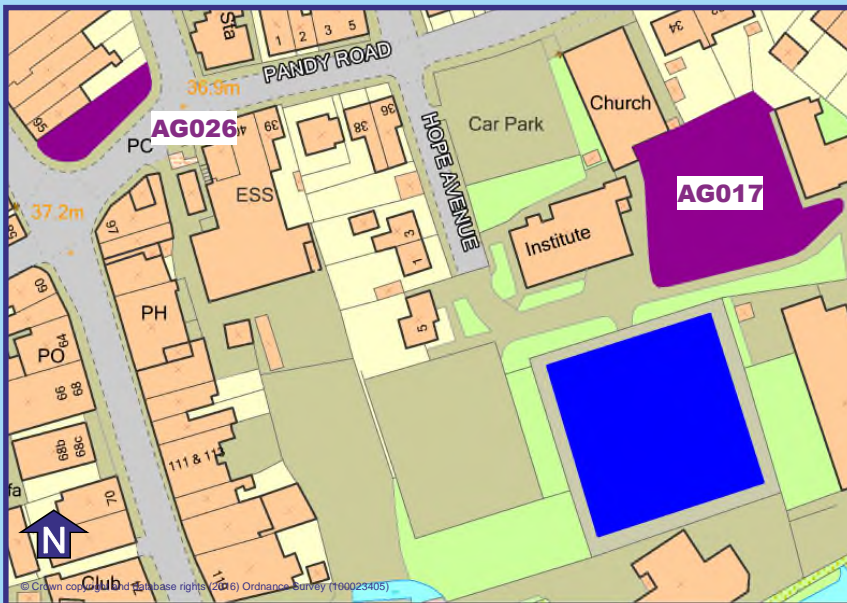
1 x amenity greenspace

Site Ref No:

AG189

Site Area:

0.230Ha



Site Address:

**Hope Avenue, Aberkenfig,
Bridgend, CF32 9PR**

Settlement:

Aberkenfig Valleys Gateway/VG-A-

Ward Code:

Provision:

*1 x green bowls
2 x amenity greenspace*

Site Ref No:

PA016

AG017

AG026

Site Area:

0.150Ha

0.120Ha

0.022Ha

Valleys Gateway Sub-Area

Ynysawdre



Site Address:

**Park Terrace, Tondu,
Bridgend, CF32 9HE**

Settlement:

Ynysawdre Valleys Gateway/VG-B-

Ward Code:

Provision:

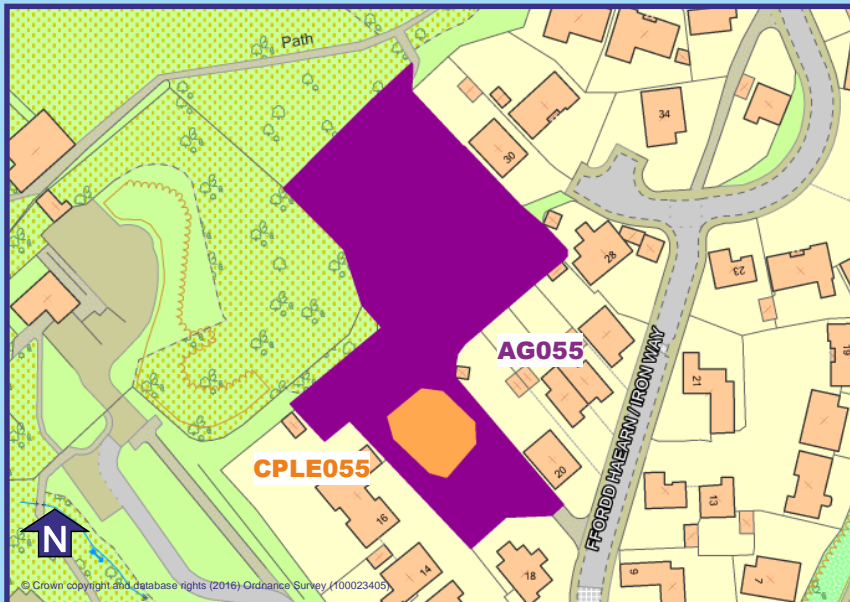
1 x children's outdoor play area (equipped NEAP)

Site Ref No:

CPNE003

Site Area:

0.079Ha



Site Address:

**Ffordd Hearn, Tondu,
Bridgend, CF32 9BF**

Settlement:

Ynysawdre Valleys Gateway/VG-B-

Ward Code:

Provision:

1 x children's outdoor play area (equipped LEAP)

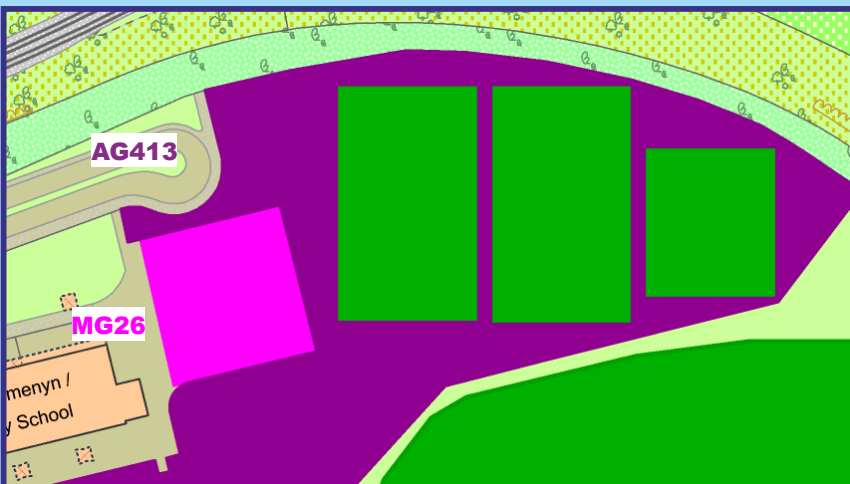
1 x amenity greenspace

Site Ref No:

**CPLE055
AG055**

Site Area:

**0.032Ha
0.403Ha**



Site Address:

Brynmenyn Primary School

Settlement:

Ynysawdre Valleys Gateway/VG-B-

Ward Code:

Provision:

1 x amenity greenspace

3 x football pitches

1 x all-weather multi-sports ball courts

Site Ref No:

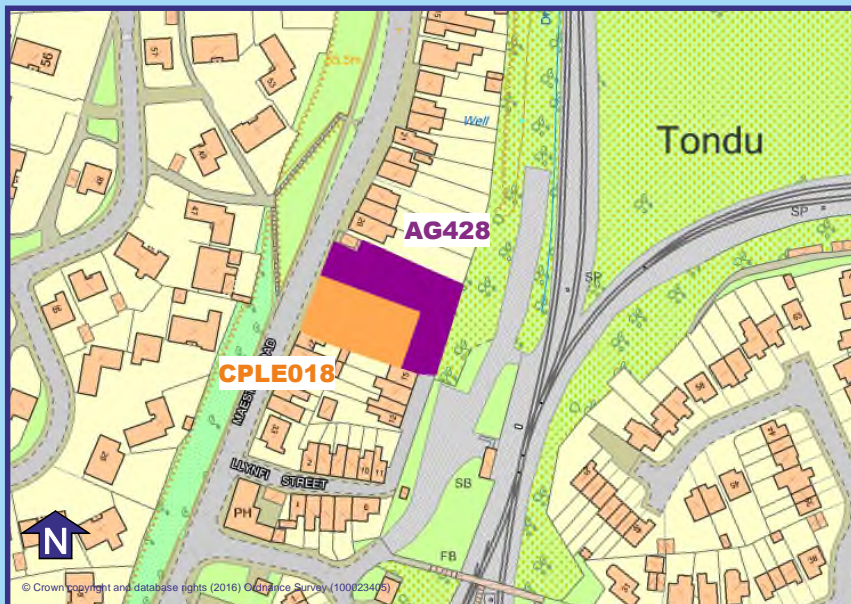
**AG413
PF025
MG26**

Site Area:

**0.726Ha
0.571Ha
0.142Ha**

Valleys Gateway Sub-Area

Ynysawdre



Site Address:

**Old Post Office, Maesteg Road,
Tondy, Bridgend, CF32 9DP**

Settlement:

Ynysawdre Ward Code:

Provision:

*1 x children's outdoor play area (equipped LEAP)
1 x amenity greenspace*

Site Ref No:

**CPLE018
AG428**

Site Area:

**0.069Ha
0.087Ha**



Site Address:

**Glyn y Nant, Tondy,
Bridgend, CF32 9DQ**

Settlement:

Ynysawdre Ward Code:

Provision:

*1 x children's outdoor play area (equipped LEAP),
1 x amenity greenspace*

Site Ref No:

**CPLE052
AG052**

Site Area:

**0.020Ha
0.368Ha**



Site Address:

**Bryn Road, Andrews Close,
Brynmenyn, Bridgend, CF32 9LU**

Settlement:

Ynysawdre Ward Code:

Provision:

3 x amenity greenspace

Site Ref No:

**AG177
AG203
AG204**

Site Area:

**0.182Ha
0.056Ha
0.043Ha**

Valleys Gateway Sub-Area

Ynysawdre

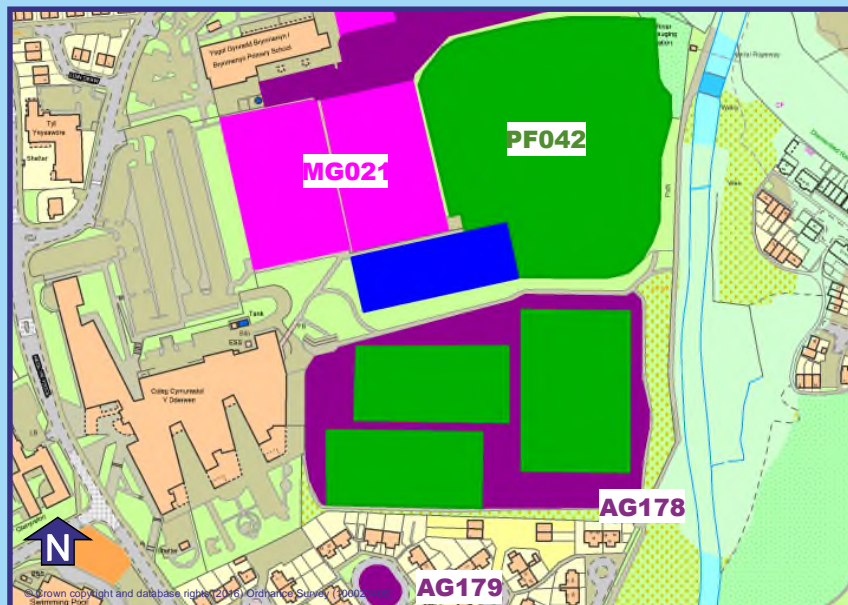


Site Address:
**Bryn Road/Hazelmead,
Brynmenyn, Bridgend, CF32 9AQ**

Settlement: **Ynysawdre** Ward Code: **Valleys Gateway/VG-B-**

Provision:
2 x amenity greenspace

Site Ref No:	Site Area:
AG176	0.163Ha
AG266	0.104Ha
AG313	0.209Ha



Site Address:
**Coleg Cymunedd y Dderwen,
Heol yr Ysgol, Ynysawdre, CF32 9EL**

Settlement: **Ynysawdre** Ward Code: **Valleys Gateway/VG-B-**

Provision:
*3 x playing fields, 1 x cricket field
6 x tennis courts,
2 x all-weather multi-sports ball courts
2 x amenity greenspace*

Site Ref No:	Site Area:
PF042	3.983Ha
MG021	1.234Ha
PA036	0.367Ha
AG178	0.838Ha
AG179	0.053Ha

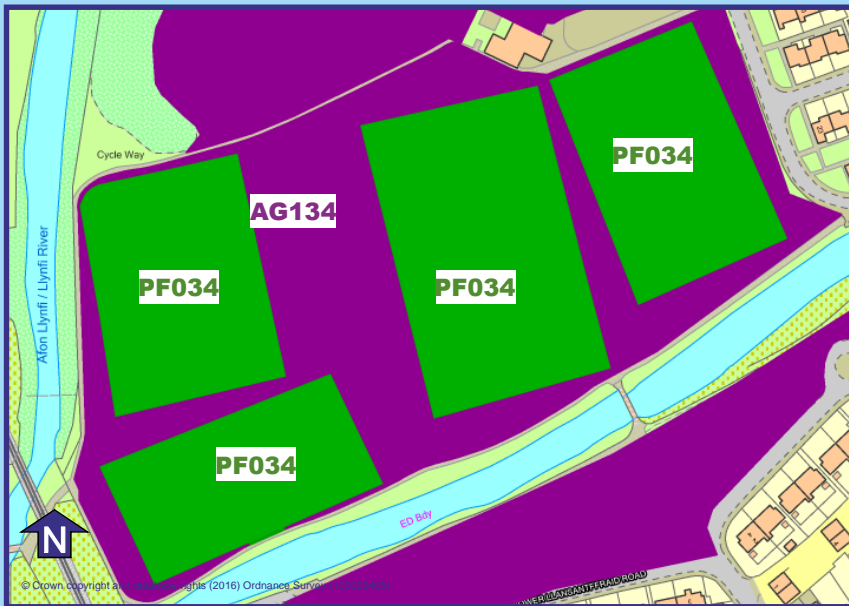


Site Address:
**Tondu Cricket Ground/Pandy Park,
Ynysawdre, Bridgend, CF32 9EB**

Settlement: **Ynysawdre** Ward Code: **Valleys Gateway/VG-B-**

Provision:
*1 x children's outdoor play area (equipped LEAP)
1 x cricket field
1 x amenity greenspace*

Site Ref No:	Site Area:
CPLE037	0.089Ha
PF028	1.928Ha
AG133	2.399Ha



Site Address:

**Pandy Park Playing Fields,
Ynysawdre, Bridgend, CF32 9EN**

Settlement:

Ynysawdre Ward Code:
Valleys Gateway/VG-B-

Provision:

*4 x playing fields
1 x amenity greenspace*

Site Ref No:

PF034
AG134

Site Area:

3.103Ha
1.690Ha



Site Address:

**Abergarw Road/Ty Fry Close,
Brynmenyn, Bridgend, CF32 9LF**

Settlement:

Ynysawdre Ward Code:
Valleys Gateway/VG-B-

Provision:

*1 x children's outdoor play area (equipped LEAP)
2 x amenity greenspace*

Site Ref No:

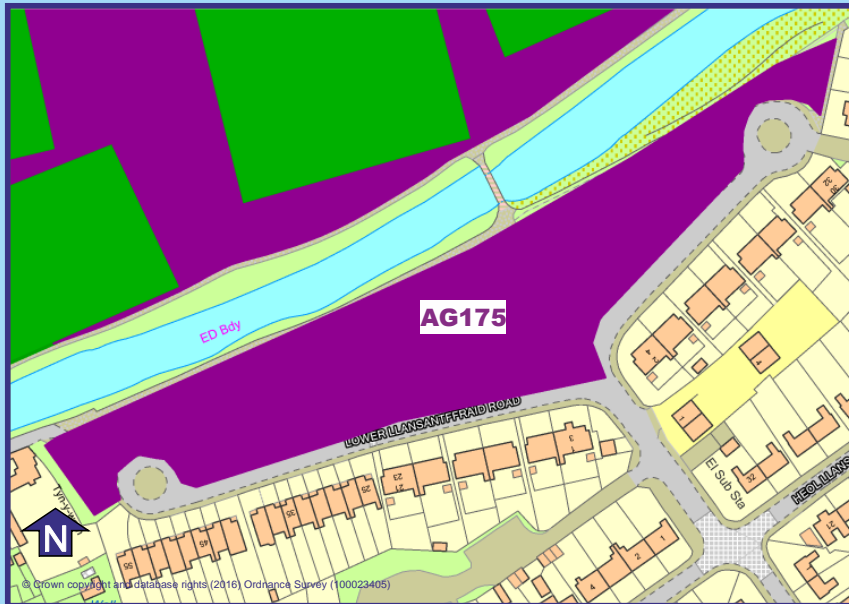
CPNE008
AG090
AG268

Site Area:

0.112Ha
0.438Ha
0.047Ha

Valleys Gateway Sub-Area

Sarn



Site Address:

**Lower Llansantffraid Road,
Sarn, Bridgend, CF32 9NN**

Settlement:

Sarn

Ward Code:

Valleys Gateway/VG-C-

Provision:

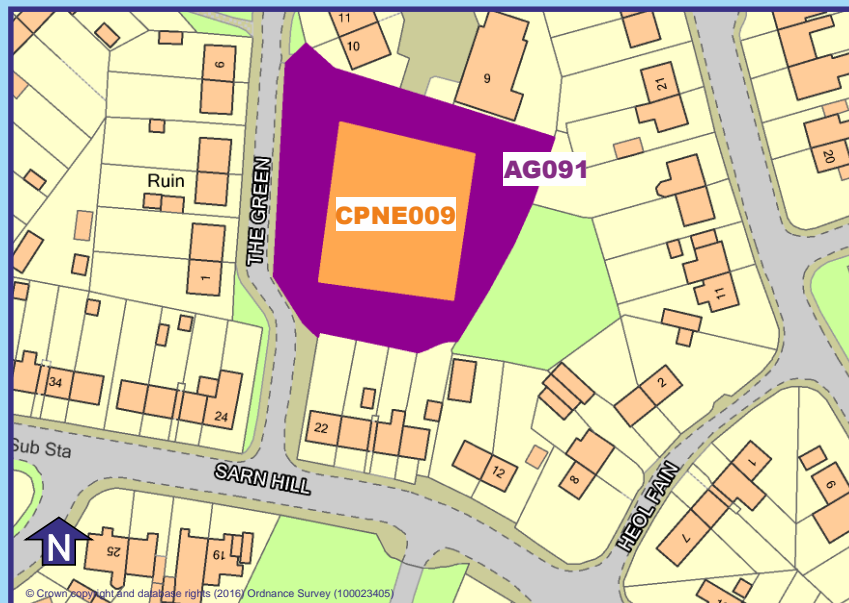
1 x amenity greenspace

Site Ref No:

AG175

Site Area:

1.004Ha



Site Address:

**The Green, Sarn,
Bridgend, CF32 9RS**

Settlement:

Sarn

Ward Code:

Valleys Gateway/VG-C-

Provision:

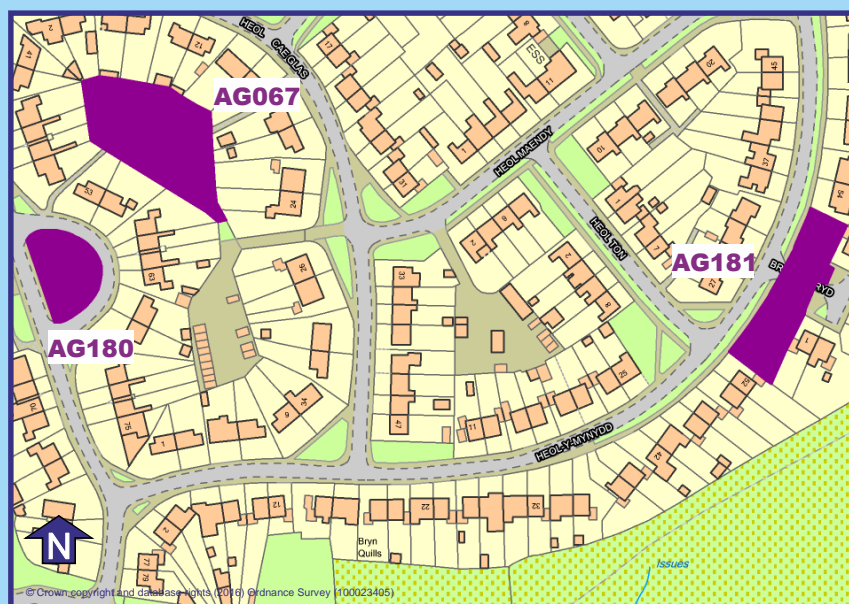
*1 x children's outdoor play area (equipped NEAP)
1 x amenity greenspace*

Site Ref No:

**CPNE009
AG091**

Site Area:

**0.100Ha
0.180Ha**



Site Address:

**Heol Ton/Heol Bryncwils,
Sarn, Bridgend, CF32 9UE**

Settlement:

Sarn

Ward Code:

Valleys Gateway/VG-C-

Provision:

4 x amenity greenspace

Site Ref No:

**AG067
AG180
AG181**

Site Area:

**0.167Ha
0.068Ha
0.105Ha**

Valleys Gateway Sub-Area

Bryncoch



Site Address:

**Merfield Close,
Sarn, Bridgend, CF32 9SW**

Settlement:

Sarn

Ward Code:

Valleys Gateway/VG-D-

Provision:

1 x amenity greenspace

Site Ref No:

AG361

Site Area:

0.062Ha



Site Address:

**Tyn y Coed Close/Adams Close,
Bryncoch, Bridgend, CF32 9RX**

Settlement:

Sarn

Ward Code:

Valleys Gateway/VG-D-

Provision:

2 x amenity greenspace

Site Ref No:

AG068

AG183

Site Area:

0.121Ha

0.127Ha



Site Address:

**HeolCanola/Ffordd Leyshon,
Bryncethin, Bridgend, CF32 9TG**

Settlement:

Bryncoch

Ward Code:

Valleys Gateway/VG-D-

Provision:

2 x amenity greenspace

Site Ref No:

AG184

AG185

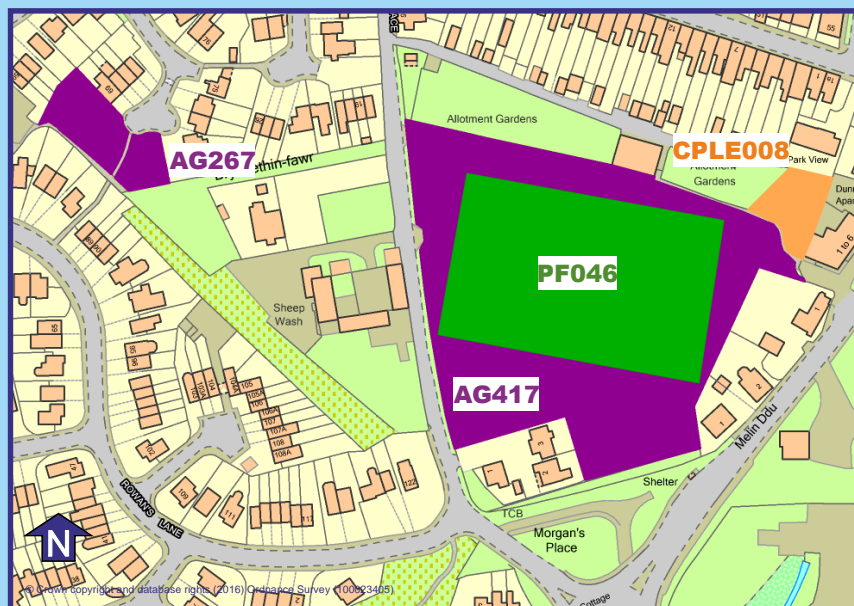
Site Area:

0.154Ha

0.868Ha

Valleys Gateway Sub-Area

Bryncethin

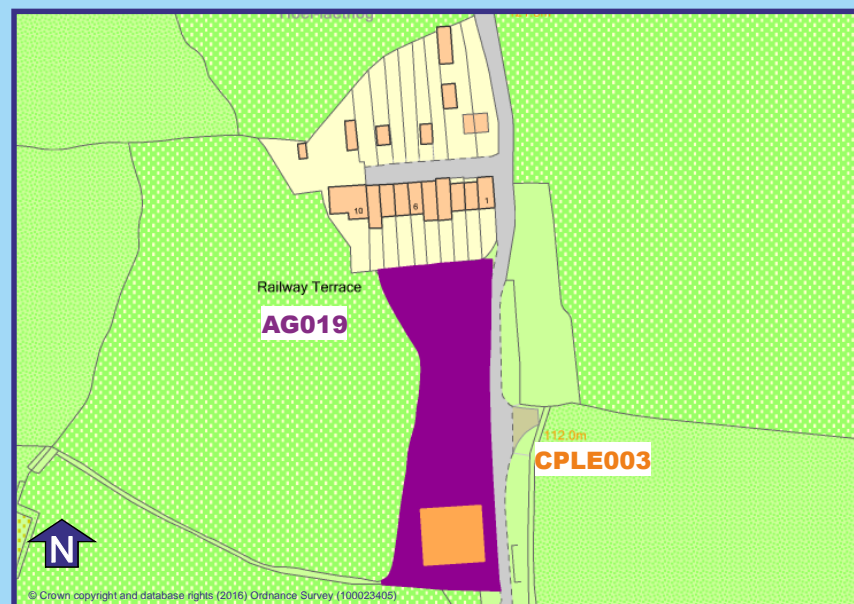


Site Address:
**Bryncethin RFC, Blackmill Road,
Bridgend, CF32 9XX**

Settlement: **Bryncethin** Ward Code: **Valleys Gateway/VG-E-**

Provision:
2 x amenity greenspace
1 x children's outdoor play area (equipped NEAP),
1 x playing field

Site Ref No:	Site Area:
CPLE008	0.060Ha
PF046	0.692Ha
AG267	0.104Ha
AG417	0.670Ha



Site Address:
**Heol Laethog, Heol y Cyw,
Bridgend, CF32 9JE**

Settlement: **Bryncethin** Ward Code: **Valleys Gateway/VG-E-**

Provision:
2 x amenity greenspace
1 x children's outdoor play area (equipped NEAP)

Site Ref No:	Site Area:
CPLE003	0.036Ha
AG019	0.278Ha

Valleys Gateway Sub-Area

Provisions

Playing Pitches

Site Ref. No.	Ward Code	Area (Ha)
PF025	VG-B-	0.571
PF028	VG-B-	1.928
PF034	VG-B-	3.103
PF036	VG-A-	1.133
PF042	VG-B-	3.983
PF046	VG-E-	0.692

TOTAL = 11.410Ha

Children's Playgrounds

Site Ref. No.	Ward Code	Area (Ha)
CPLE003	VG-E-	0.036
CPLE008	VG-E-	0.060
CPLE018	VG-B-	0.069
CPLE037	VG-B-	0.089
CPLE052	VG-B-	0.020
CPLE055	VG-B-	0.032
CPNE003	VG-B-	0.079
CPNE007	VG-A-	0.063
CPNE008	VG-B-	0.112
CPNE009	VG-C-	0.100
CPNE017	VG-A-	0.093

TOTAL = 0.753Ha

Amenity Greenspace

Site Ref. No.	Ward Code	Area (Ha)
AG017	VG-A-	0.120
AG019	VG-E-	0.278
AG026	VG-A-	0.022
AG052	VG-B-	0.368
AG055	VG-B-	0.403
AG067	VG-C-	0.167
AG068	VG-D-	0.121
AG089	VG-A-	0.755
AG090	VG-B-	0.438
AG091	VG-C-	0.180
AG096	VG-A-	0.305
AG132	VG-A-	1.958
AG133	VG-B-	2.399
AG134	VG-B-	1.690
AG175	VG-C-	1.004
AG176	VG-B-	0.163
AG177	VG-B-	0.182
AG178	VG-B-	0.838
AG179	VG-B-	0.053
AG180	VG-C-	0.068
AG181	VG-C-	0.105
AG183	VG-D-	0.127
AG184	VG-D-	0.154
AG185	VG-D-	0.868
AG189	VG-A-	0.230
AG203	VG-B-	0.056
AG204	VG-B-	0.043
AG266	VG-B-	0.104
AG267	VG-E-	0.104
AG268	VG-B-	0.047
AG313	VG-B-	0.209
AG361	VG-D-	0.062
AG413	VG-B-	0.726
AG417	VG-E-	0.670
AG428	VG-B-	0.087

TOTAL = 15.103Ha

All Outdoor Sports

Site Ref. No.	Ward Code	Area (Ha)
PA016	VG-A-	0.150
PA036	VG-B-	0.367

TOTAL = 0.517Ha

